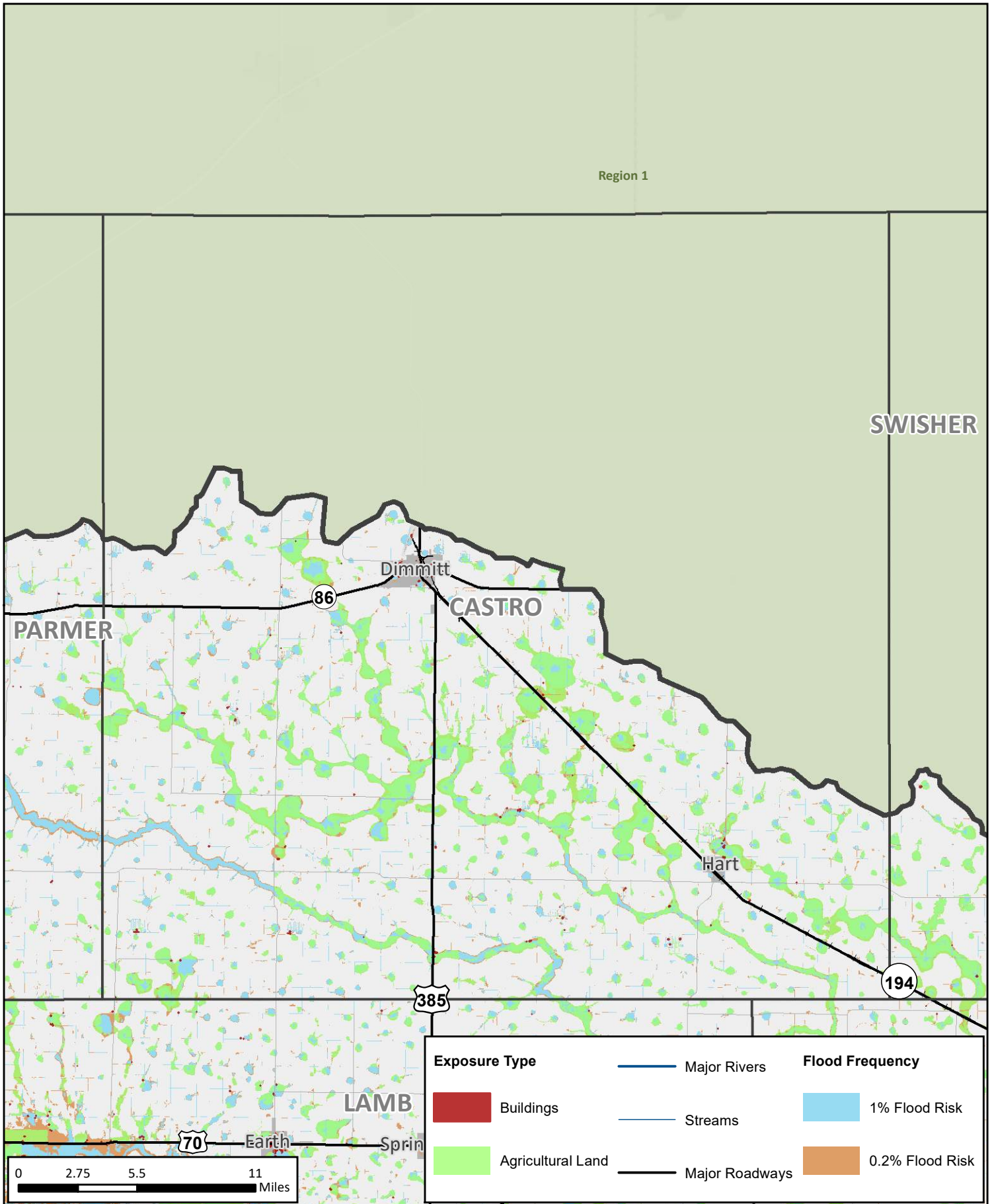


Existing Condition Flood Exposure

REGION 7 UPPER BRAZOS
2023 REGIONAL FLOOD PLAN

MAP 6C

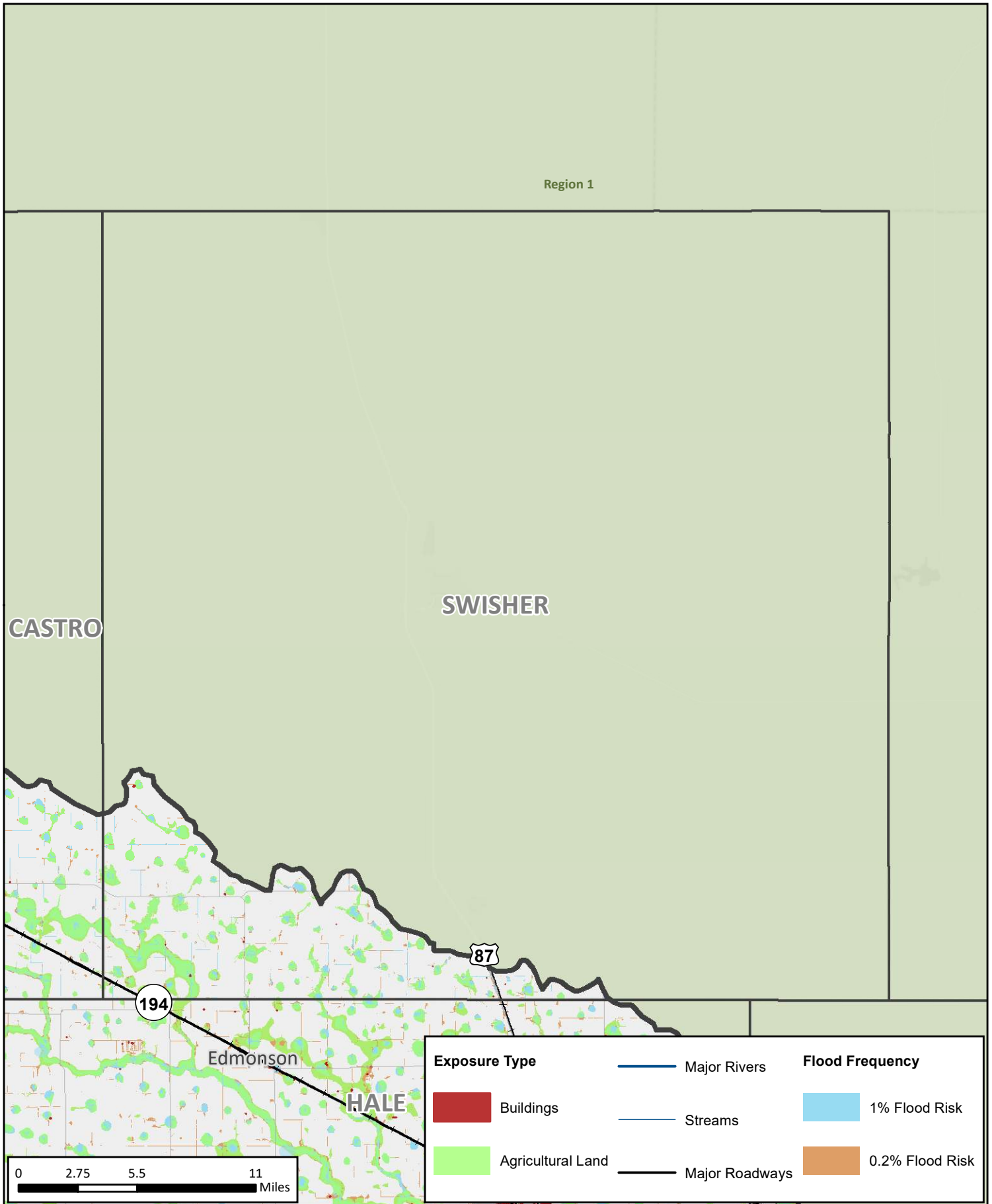
**Parmer
County**



Existing Condition Flood Exposure

REGION 7 UPPER BRAZOS
2023 REGIONAL FLOOD PLAN

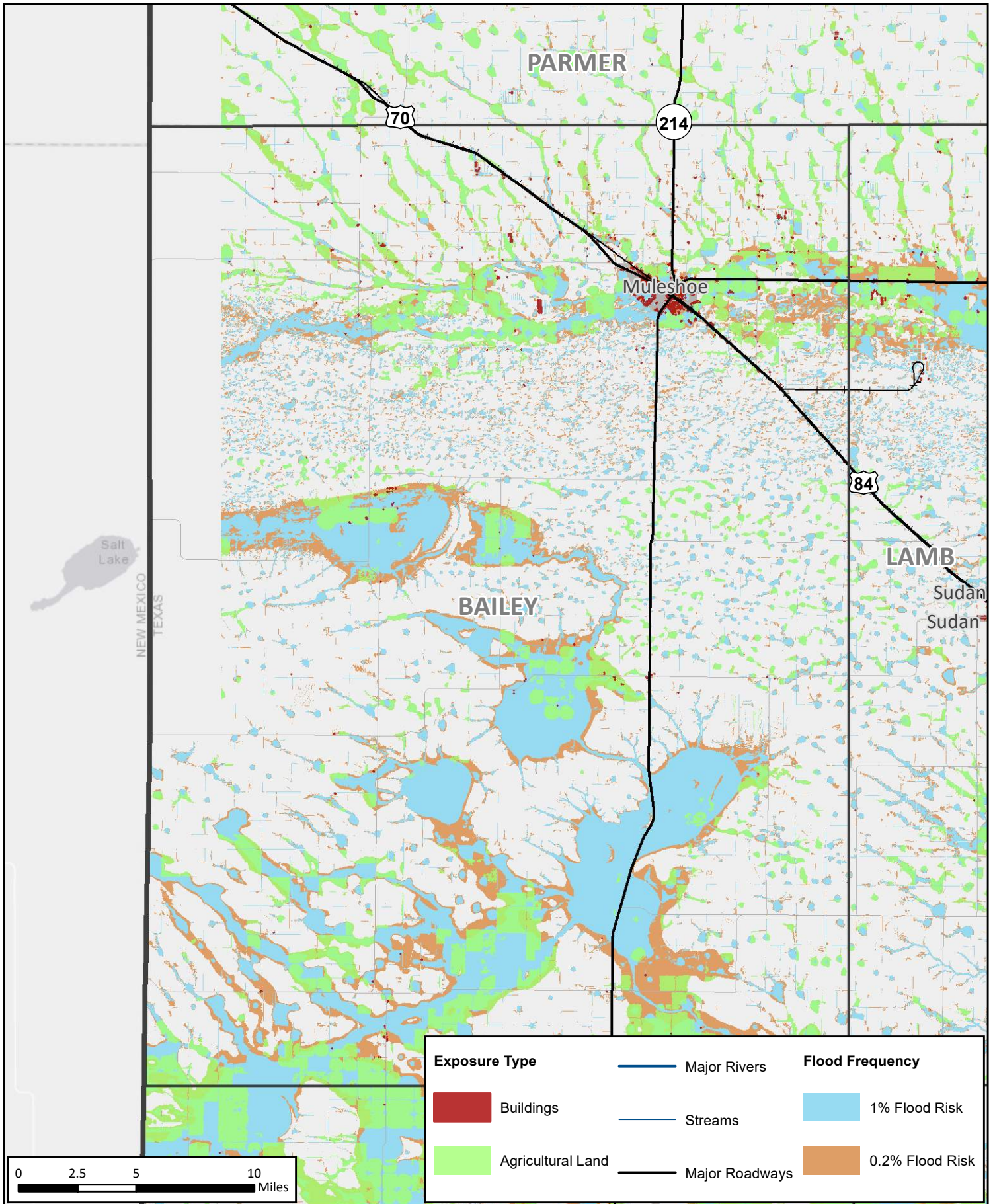
MAP 6C
Castro County



Existing Condition Flood Exposure

REGION 7 UPPER BRAZOS
2023 REGIONAL FLOOD PLAN

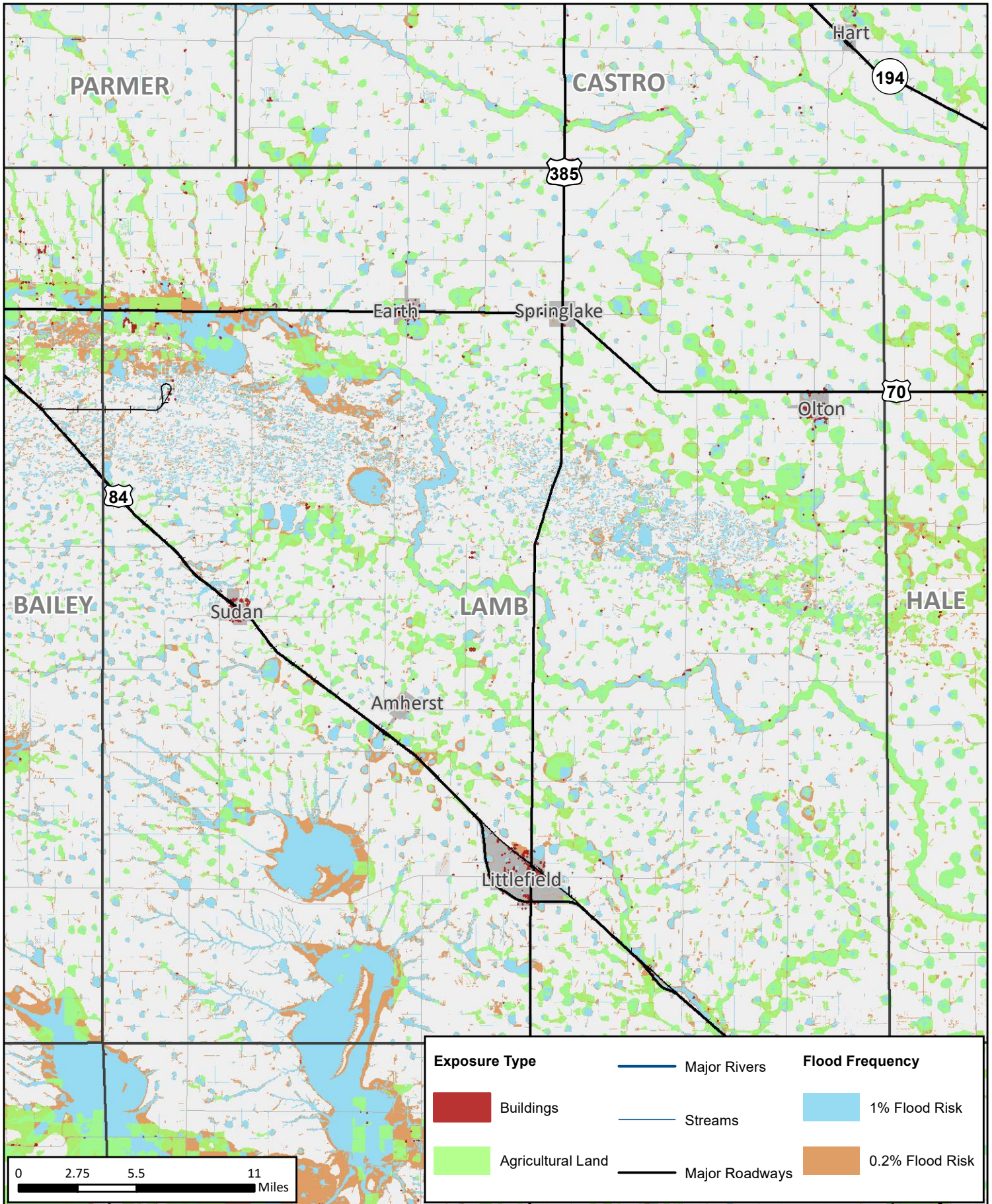
MAP 6C
Swisher County



Existing Condition Flood Exposure

REGION 7 UPPER BRAZOS
2023 REGIONAL FLOOD PLAN

MAP 6C
Bailey County



Exposure Type

Buildings

Agricultural Land

Major Rivers

Streams

Major Roadways

Flood Frequency

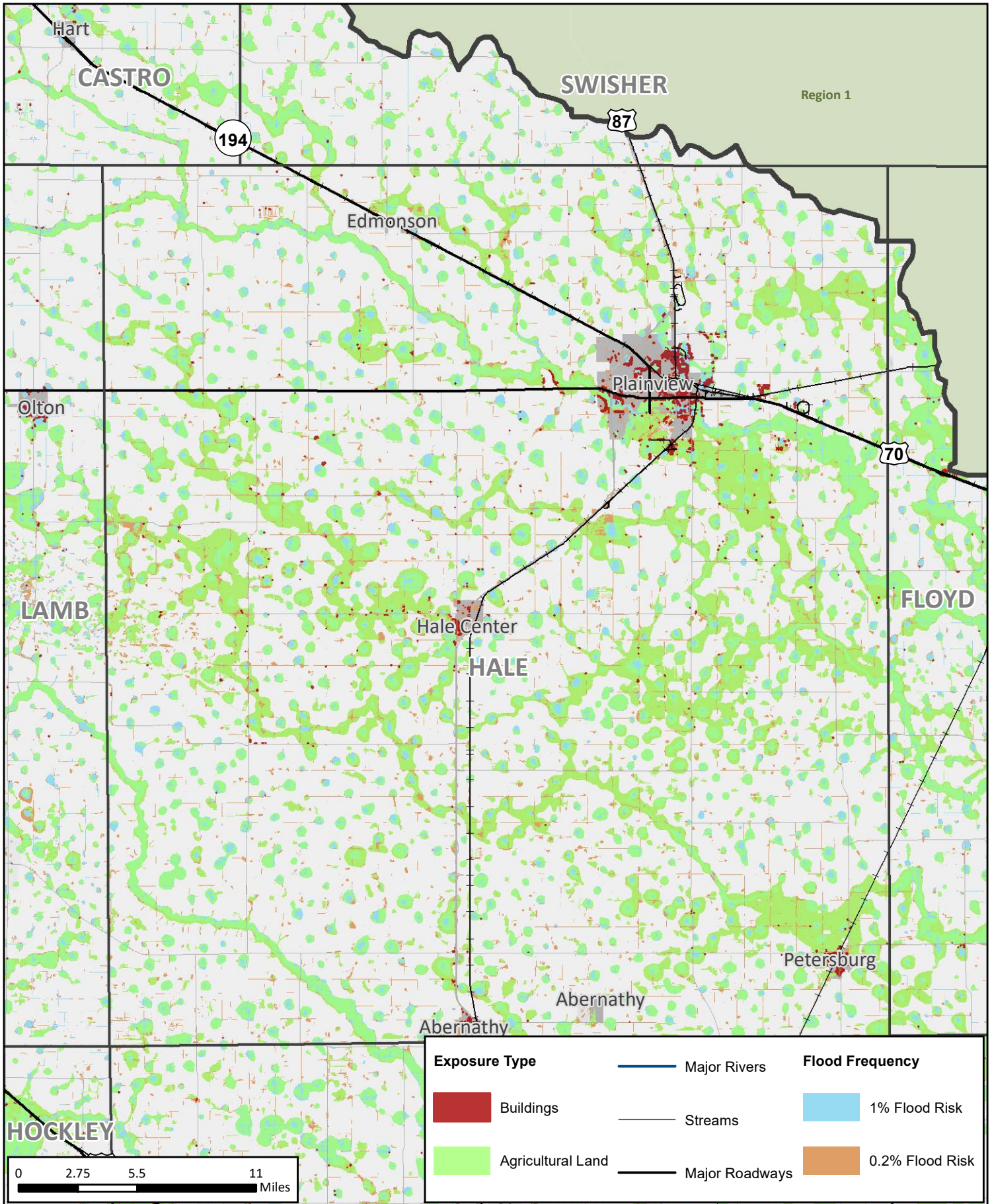
1% Flood Risk

0.2% Flood Risk

Existing Condition Flood Exposure

REGION 7 UPPER BRAZOS
2023 REGIONAL FLOOD PLAN

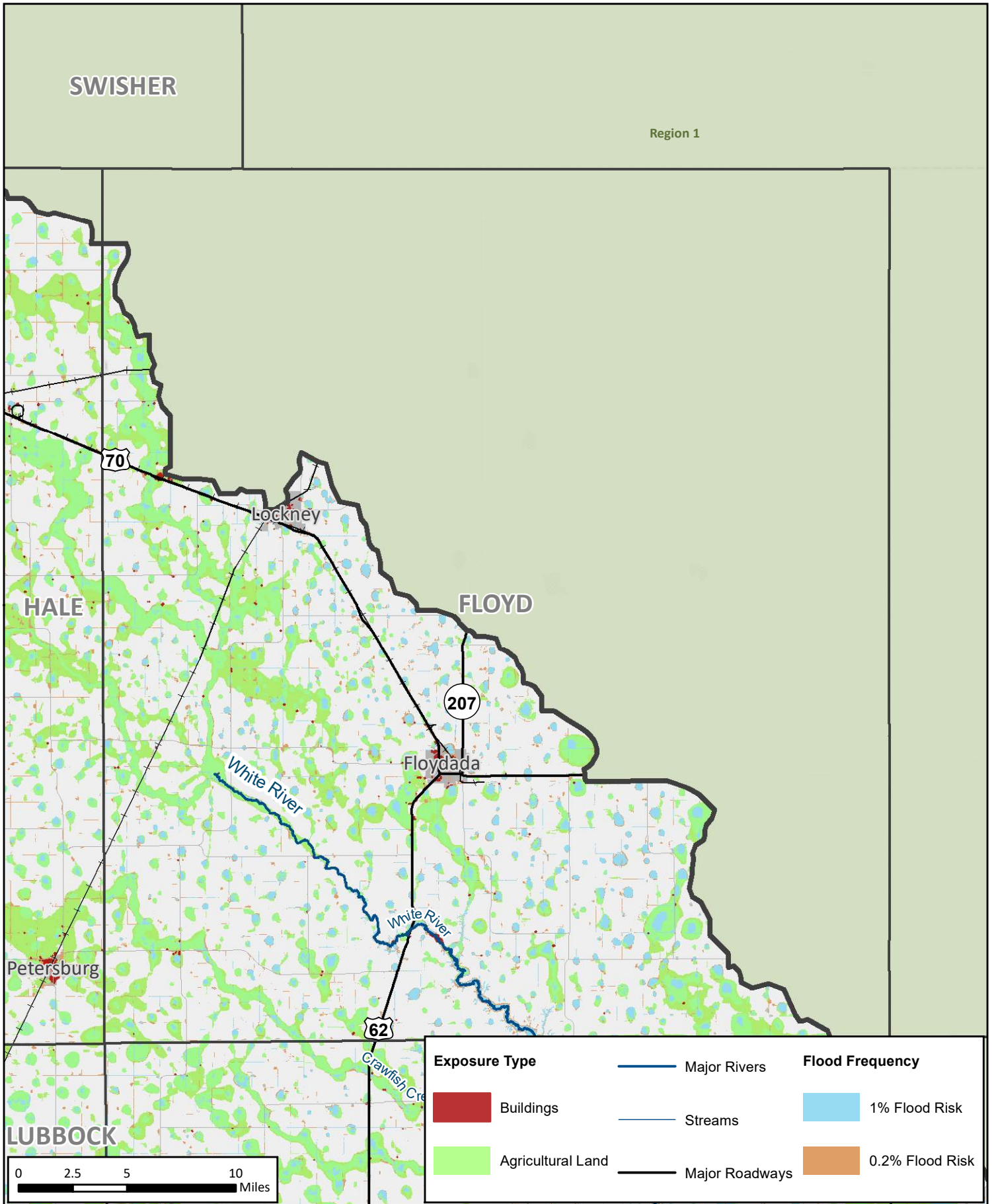
MAP 6C
Lamb County



Existing Condition Flood Exposure

REGION 7 UPPER BRAZOS
2023 REGIONAL FLOOD PLAN

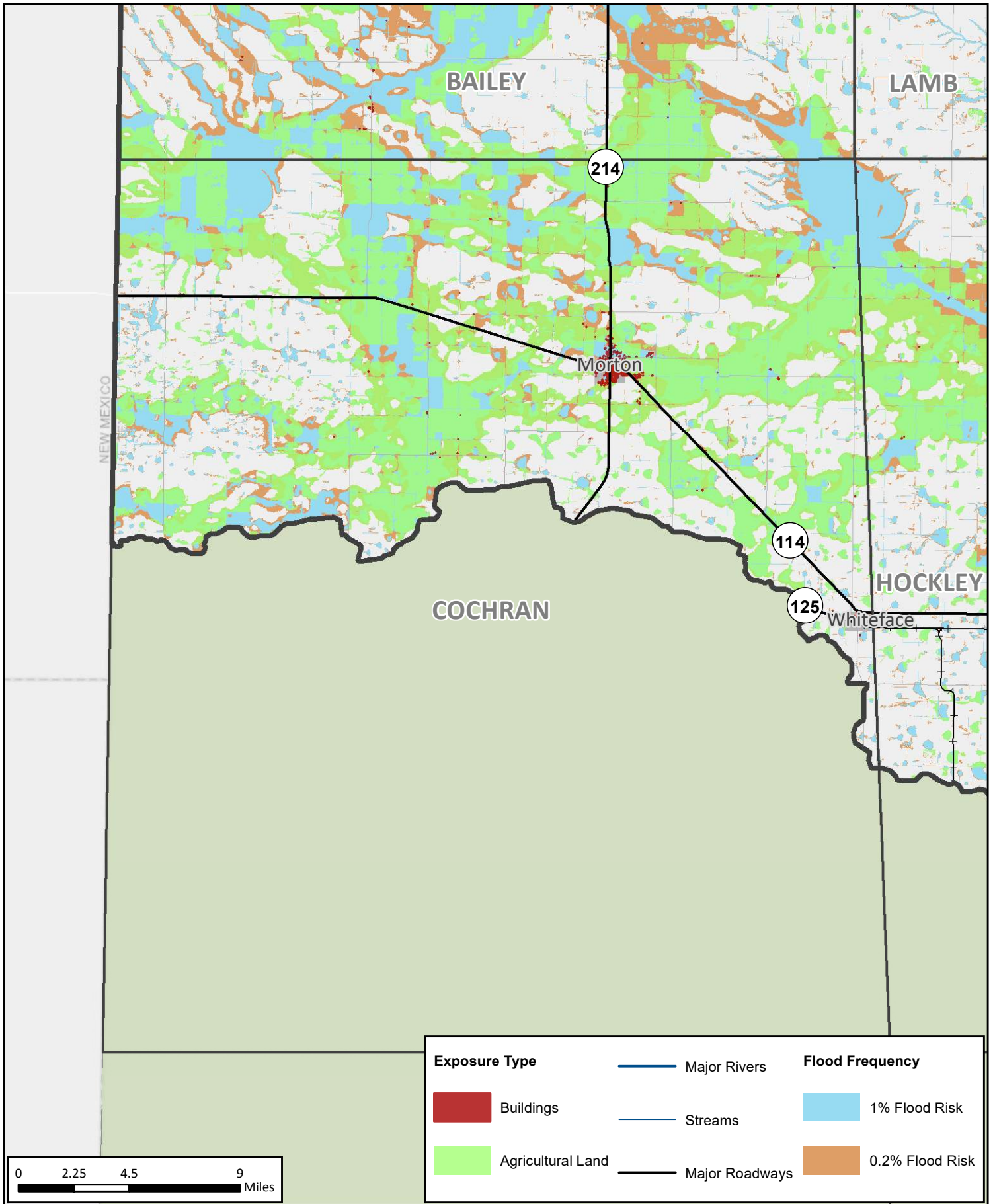
MAP 6C
Hale County



Existing Condition Flood Exposure

REGION 7 UPPER BRAZOS
2023 REGIONAL FLOOD PLAN

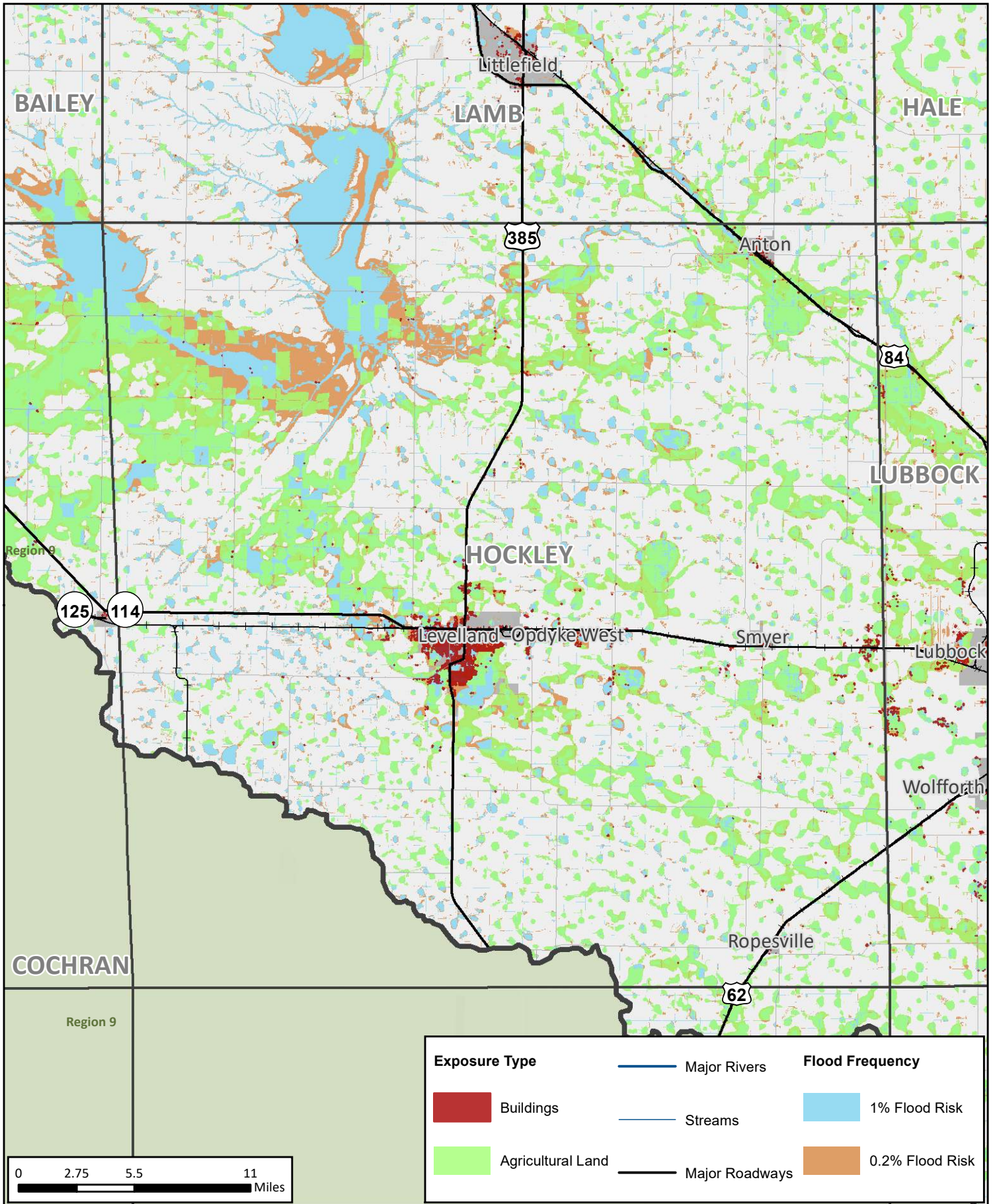
MAP 6C
Floyd County



Existing Condition Flood Exposure

REGION 7 UPPER BRAZOS
2023 REGIONAL FLOOD PLAN

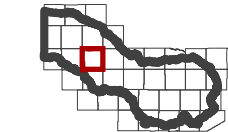
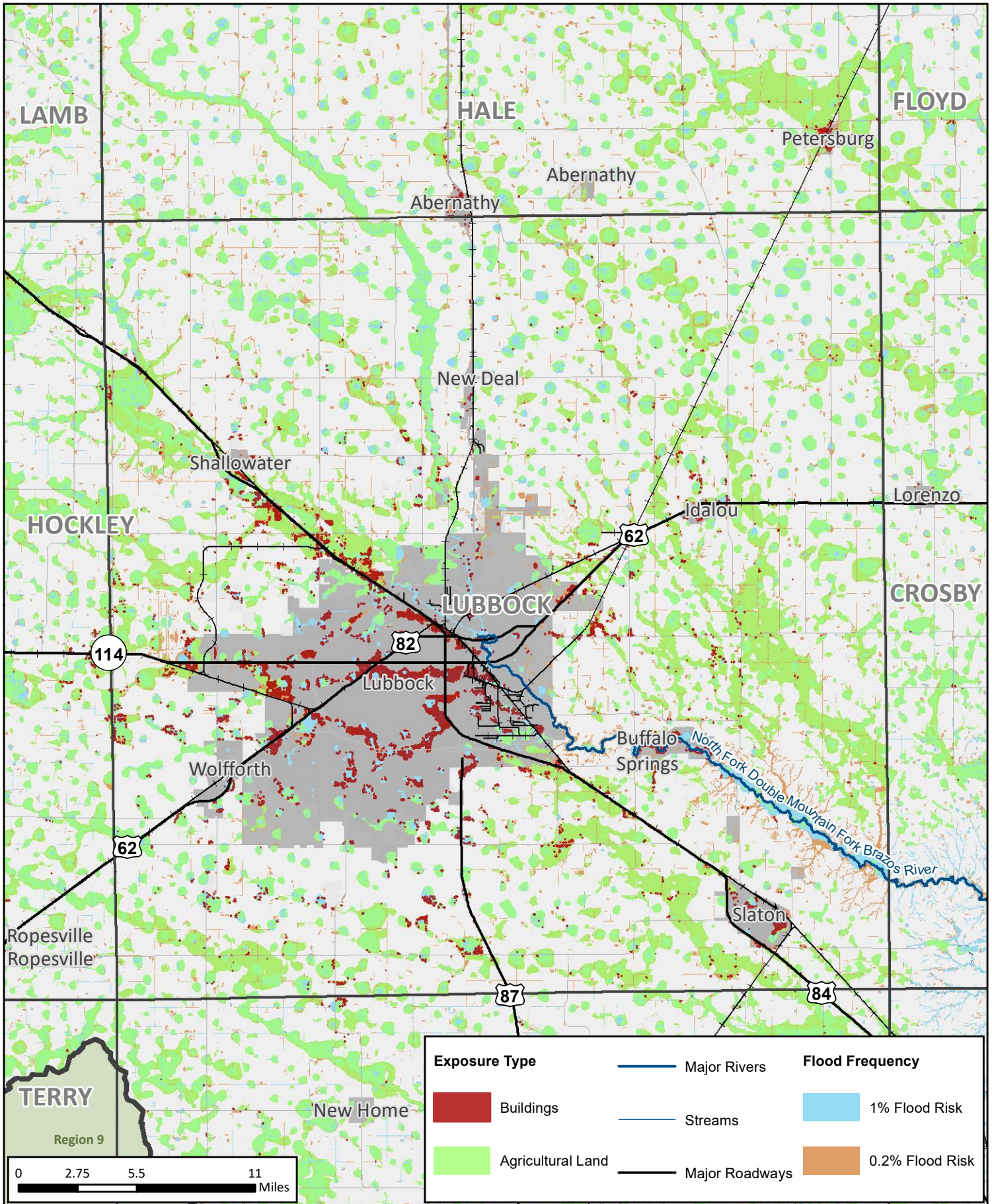
MAP 6C
**Cochran
County**



Existing Condition Flood Exposure

REGION 7 UPPER BRAZOS
2023 REGIONAL FLOOD PLAN

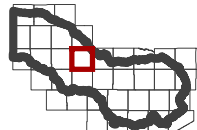
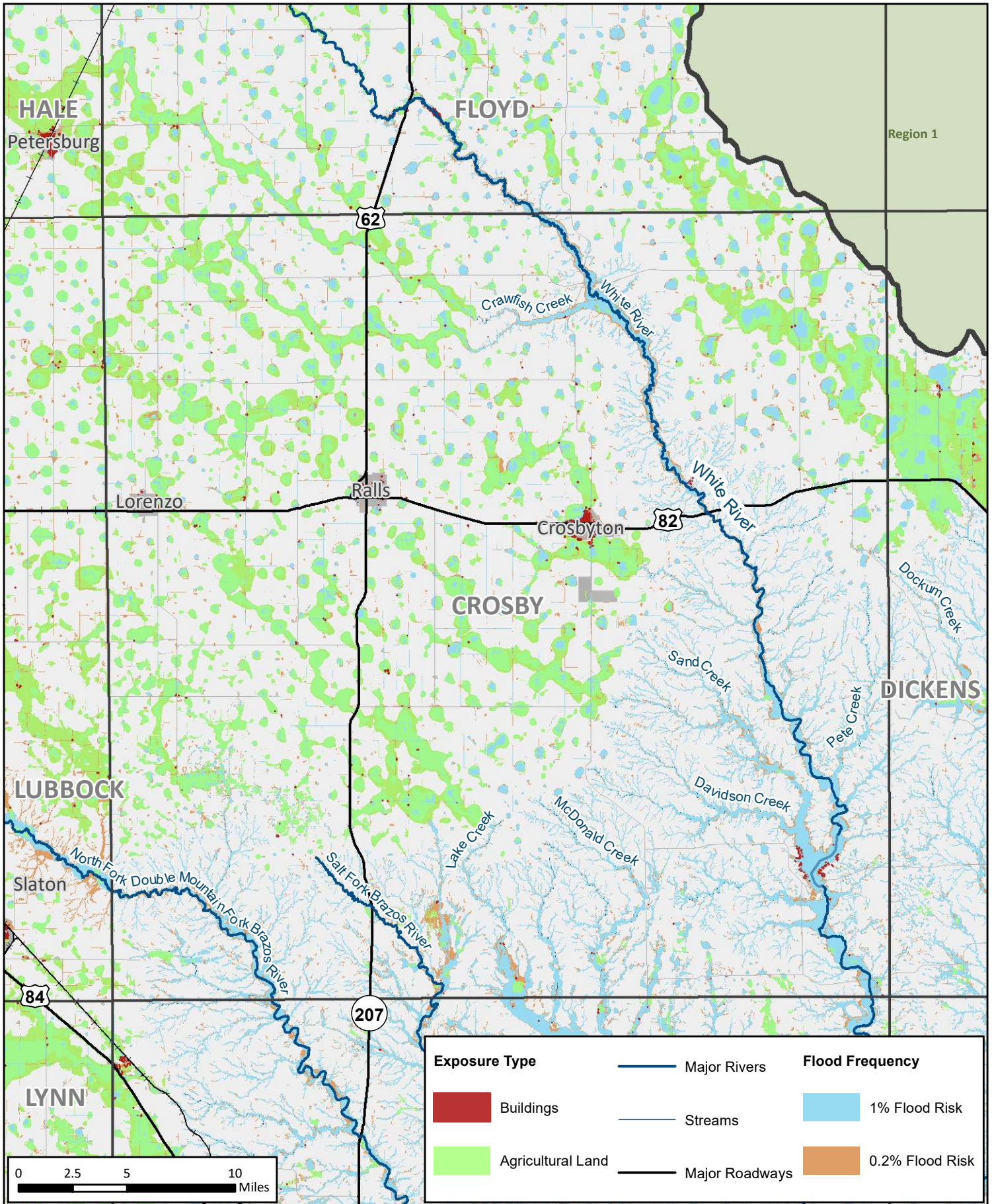
MAP 6C
Hockley County



Existing Condition Flood Exposure

REGION 7 UPPER BRAZOS
2023 REGIONAL FLOOD PLAN

MAP 6C
Lubbock County

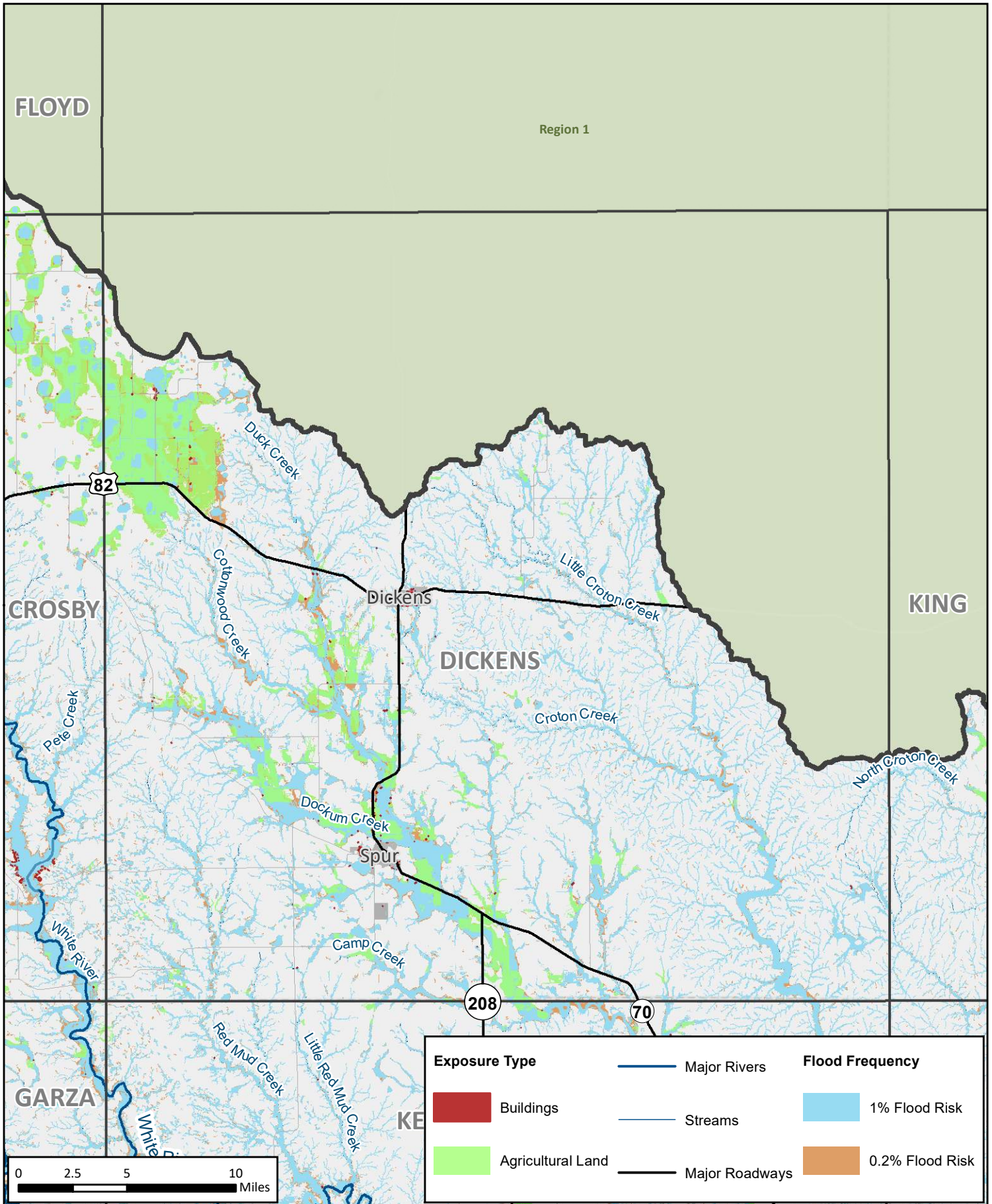


Existing Condition Flood Exposure

REGION 7 UPPER BRAZOS
2023 REGIONAL FLOOD PLAN

MAP 6C

**Crosby
County**



Existing Condition Flood Exposure

REGION 7 UPPER BRAZOS
2023 REGIONAL FLOOD PLAN

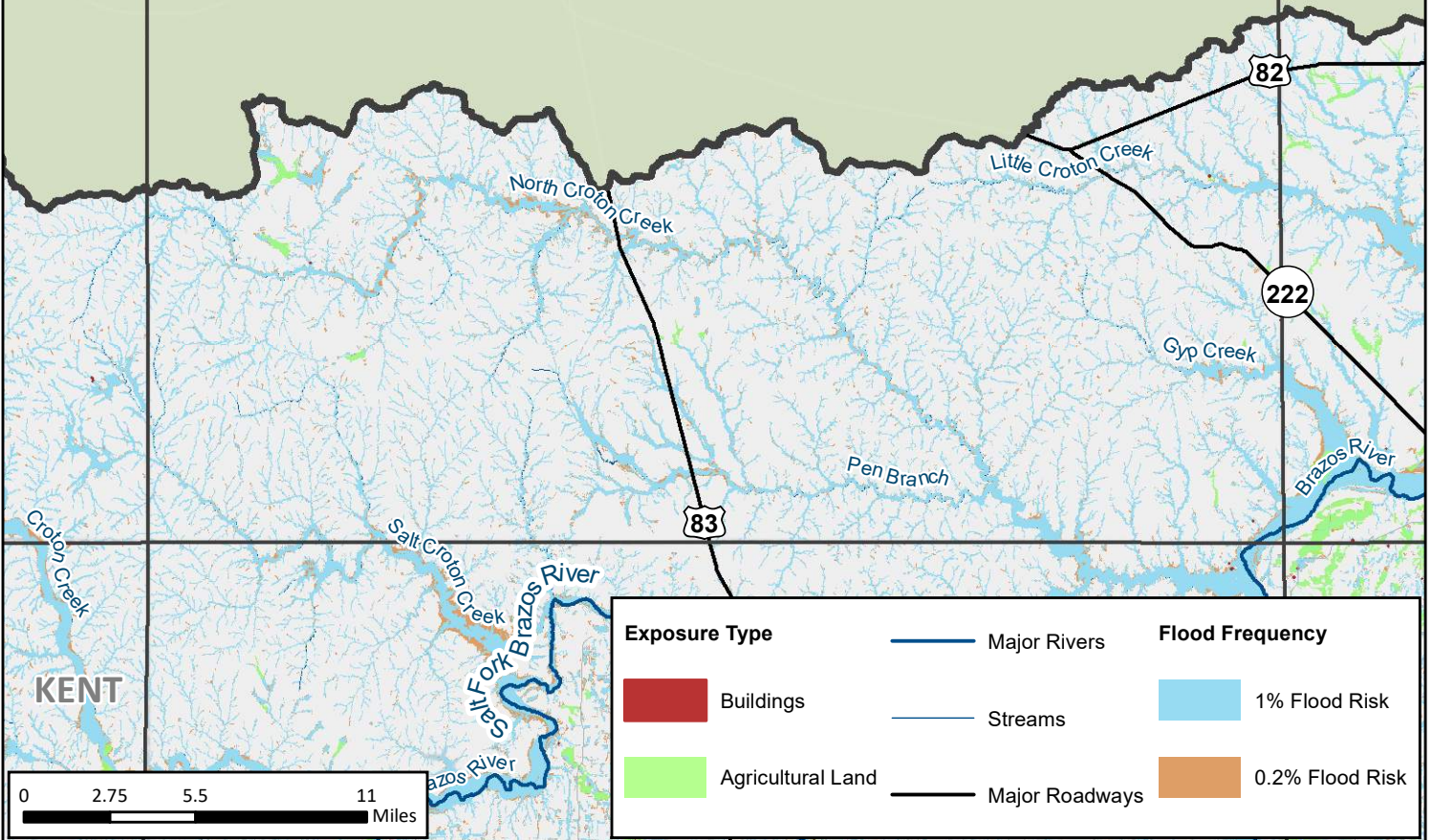
MAP 6C
Dickens
County

Region 1

DICKENS

KING

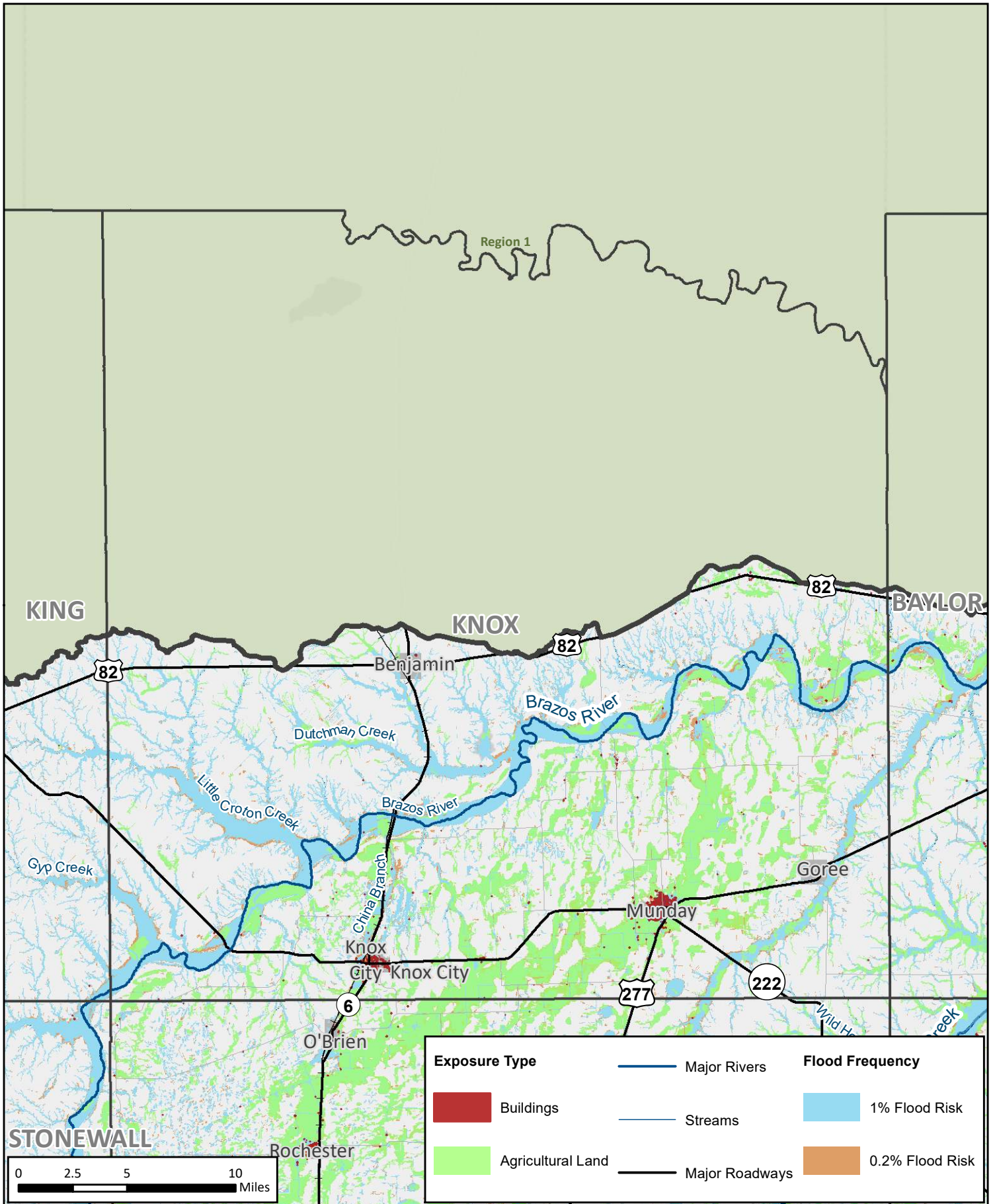
KNOX



Existing Condition Flood Exposure

REGION 7 UPPER BRAZOS
2023 REGIONAL FLOOD PLAN

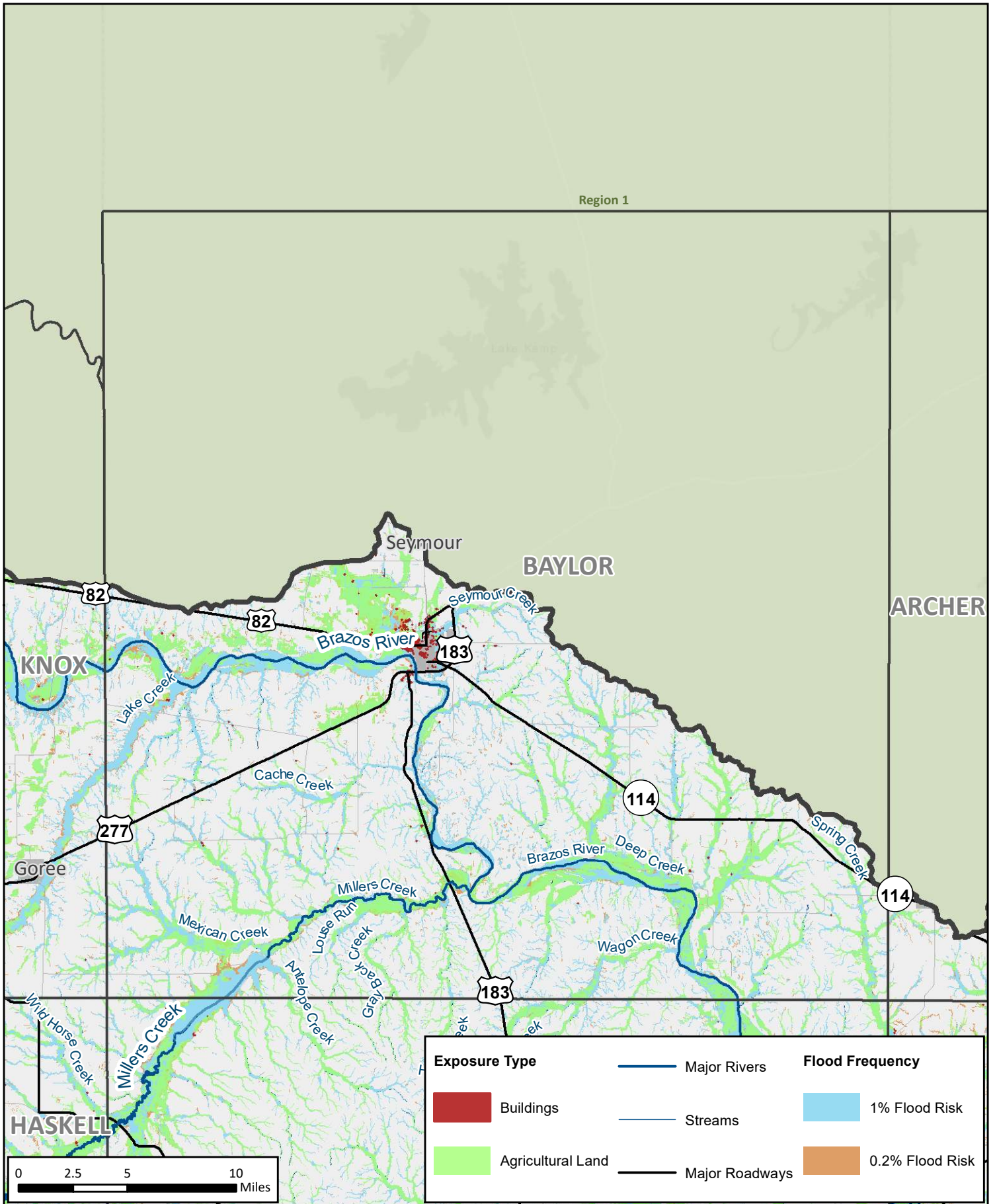
MAP 6C
King County



Existing Condition Flood Exposure

REGION 7 UPPER BRAZOS
2023 REGIONAL FLOOD PLAN

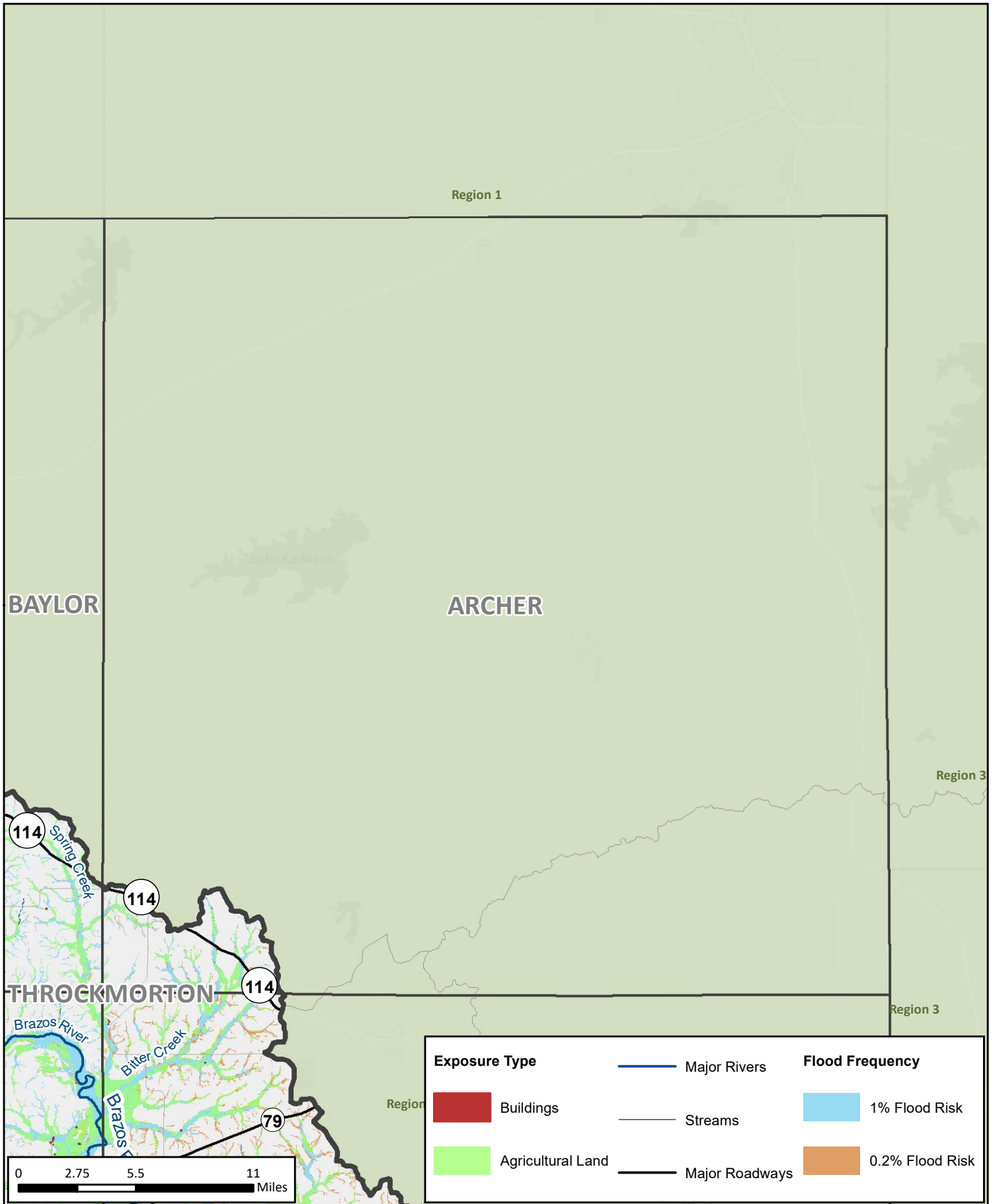
MAP 6C
Knox County



Existing Condition Flood Exposure

REGION 7 UPPER BRAZOS
2023 REGIONAL FLOOD PLAN

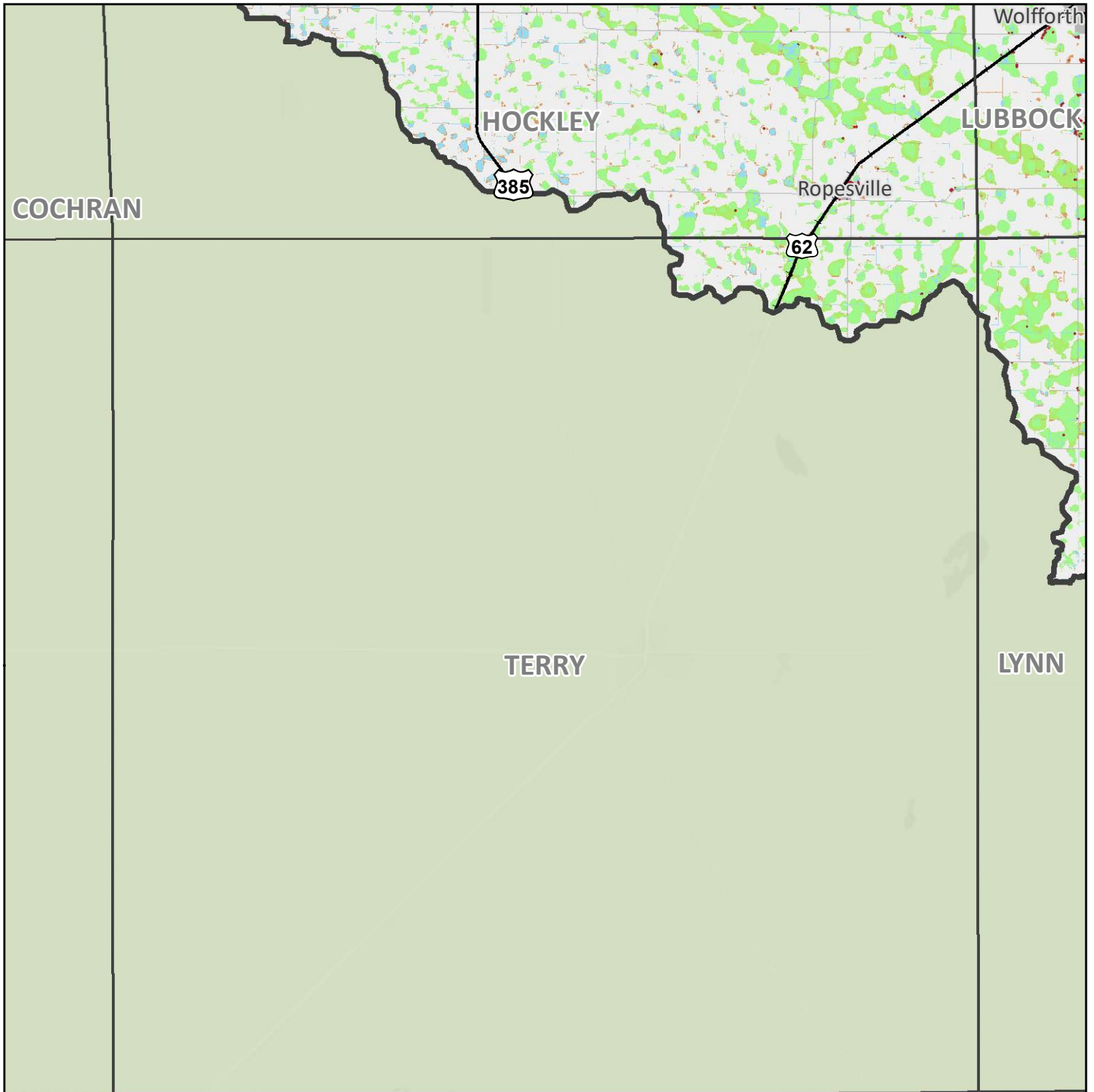
MAP 6C
Baylor County










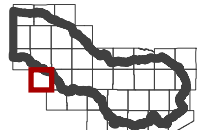
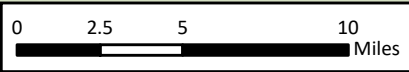
Existing Condition Flood Exposure

REGION 7 UPPER BRAZOS
2023 REGIONAL FLOOD PLAN

MAP 6C
Archer County



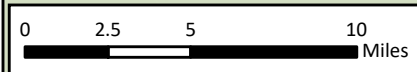
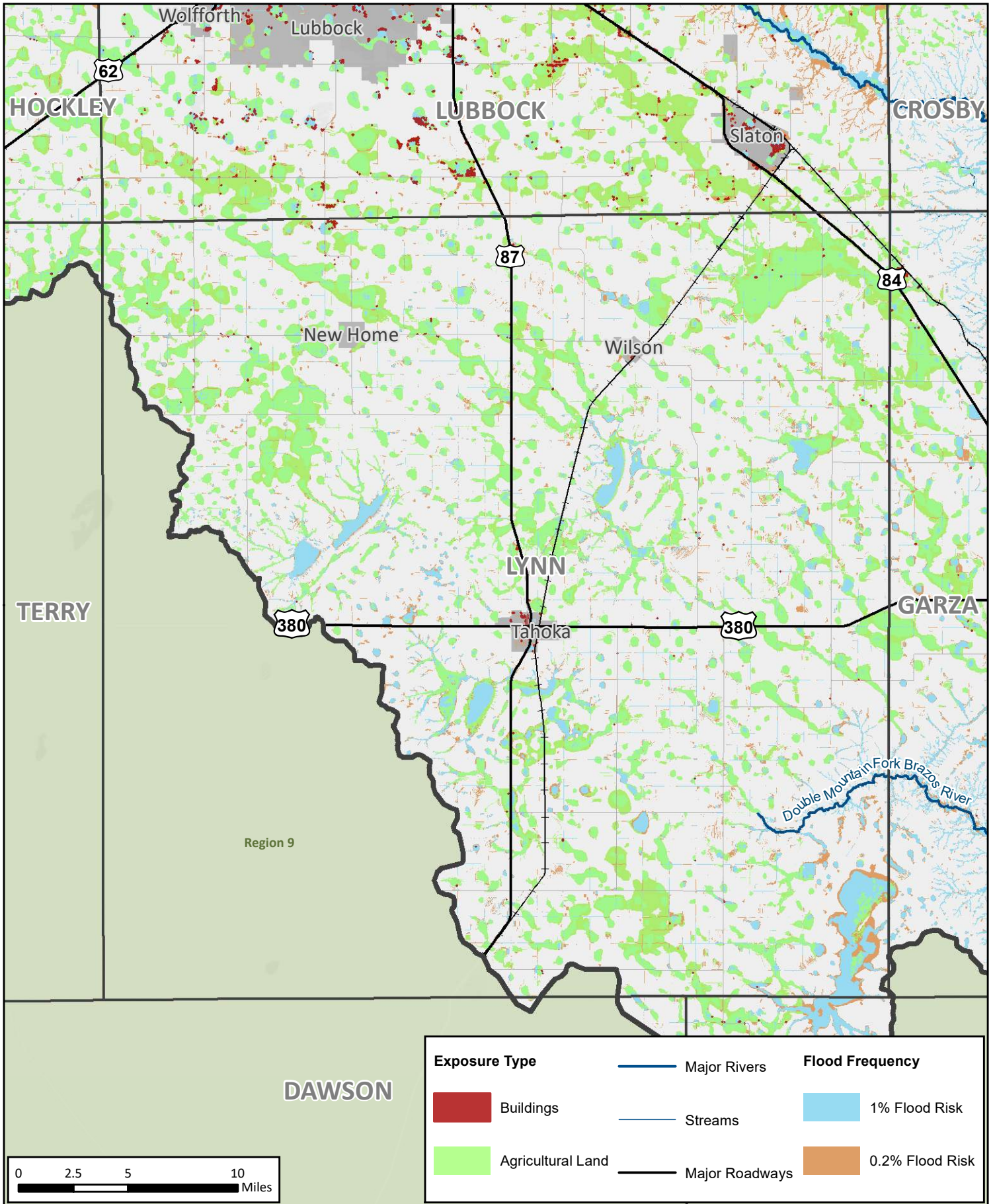
Exposure Type		Flood Frequency	
	Buildings		Major Rivers
	Agricultural Land		1% Flood Risk
	Streams		0.2% Flood Risk
	Major Roadways		



Existing Condition Flood Exposure

REGION 7 UPPER BRAZOS
2023 REGIONAL FLOOD PLAN

MAP 6C
Terry County



Exposure Type

Buildings

Agricultural Land

Major Rivers

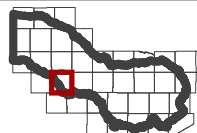
Streams

Major Roadways

Flood Frequency

1% Flood Risk

0.2% Flood Risk

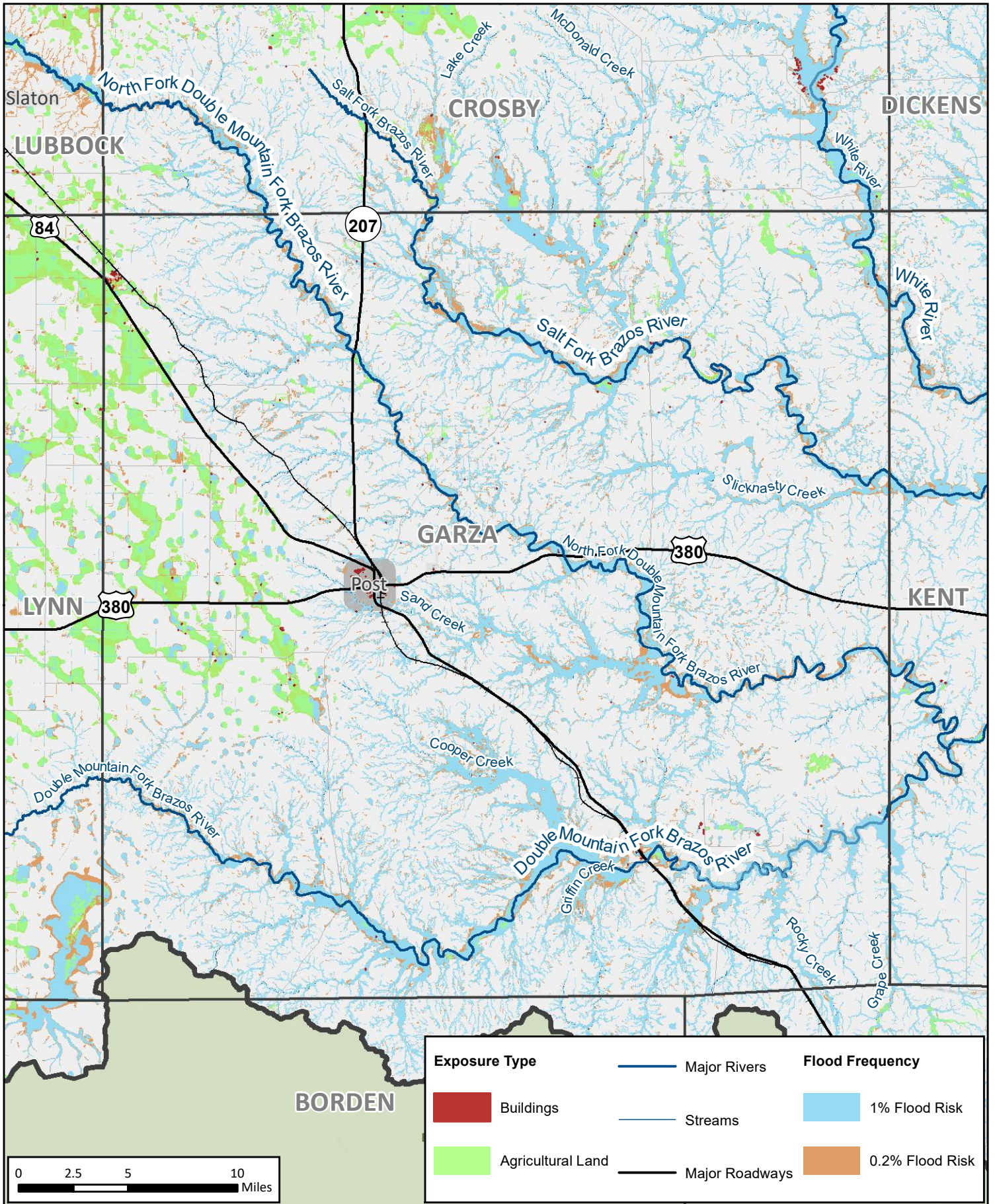


Existing Condition Flood Exposure

REGION 7 UPPER BRAZOS
2023 REGIONAL FLOOD PLAN

MAP 6C

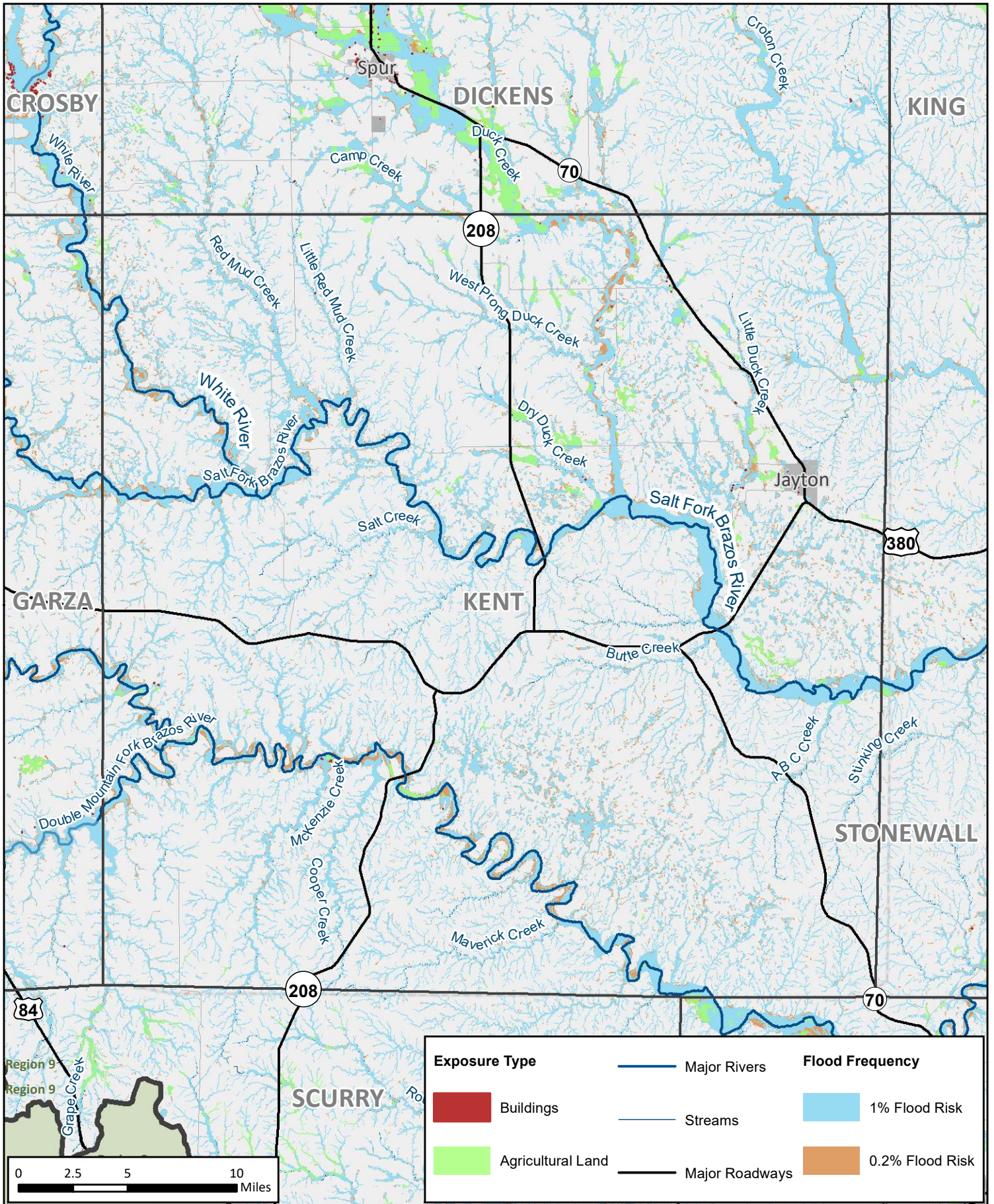
**Lynn
County**



Existing Condition Flood Exposure

REGION 7 UPPER BRAZOS
2023 REGIONAL FLOOD PLAN

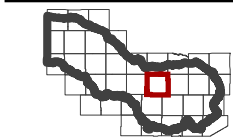
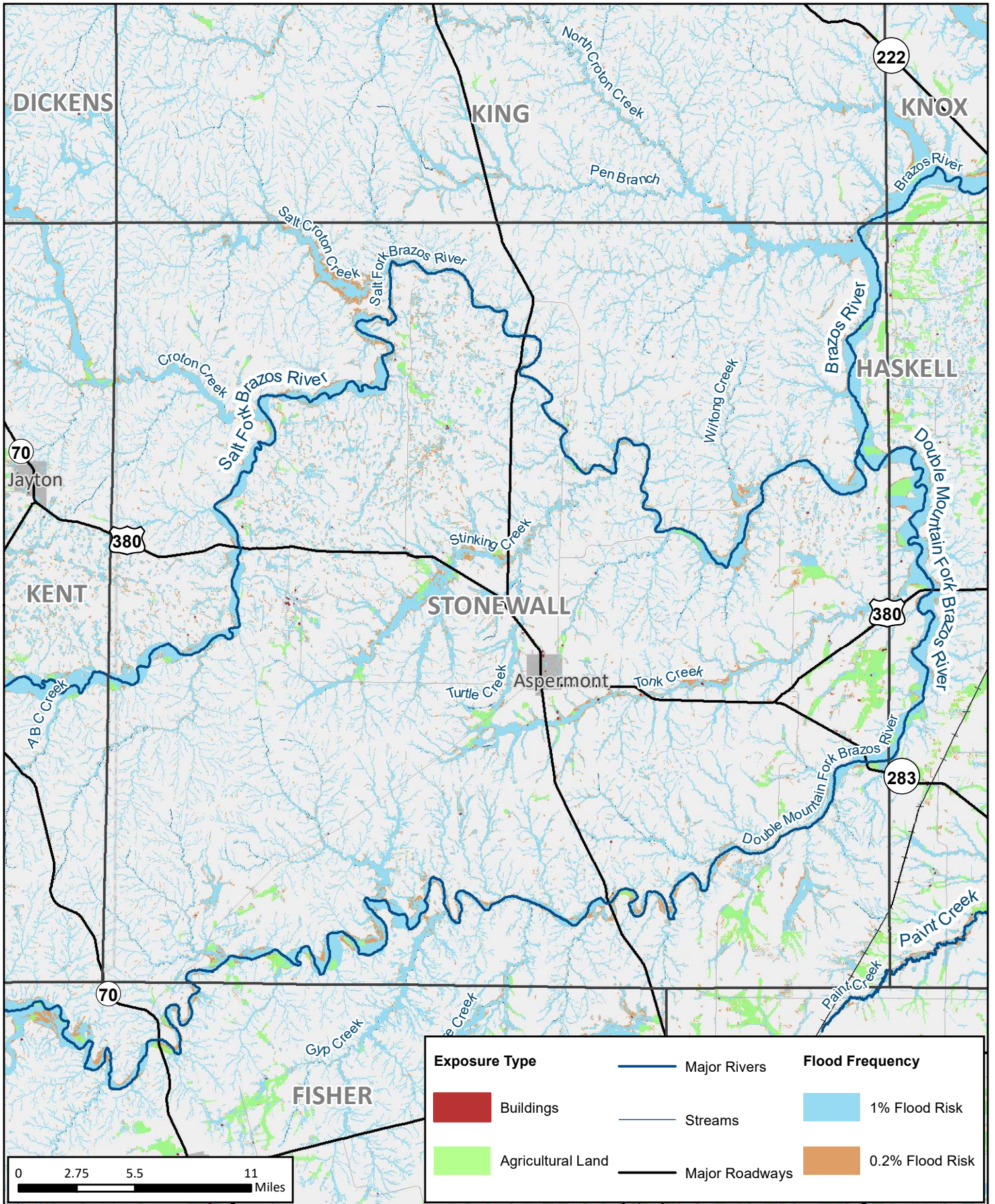
MAP 6C
Garza County



Existing Condition Flood Exposure

REGION 7 UPPER BRAZOS
2023 REGIONAL FLOOD PLAN

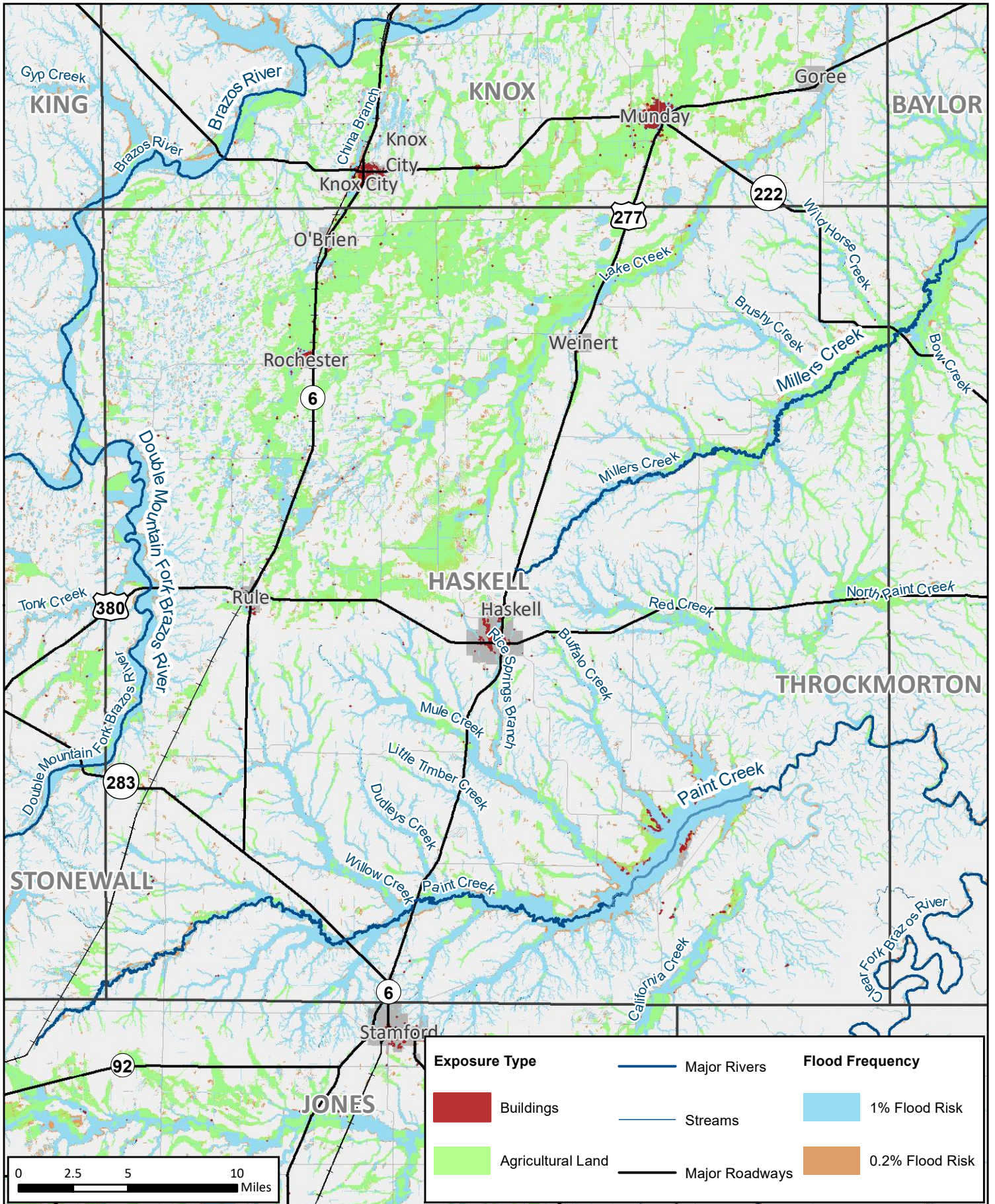
MAP 6C
Kent County



Existing Condition Flood Exposure

REGION 7 UPPER BRAZOS
2023 REGIONAL FLOOD PLAN

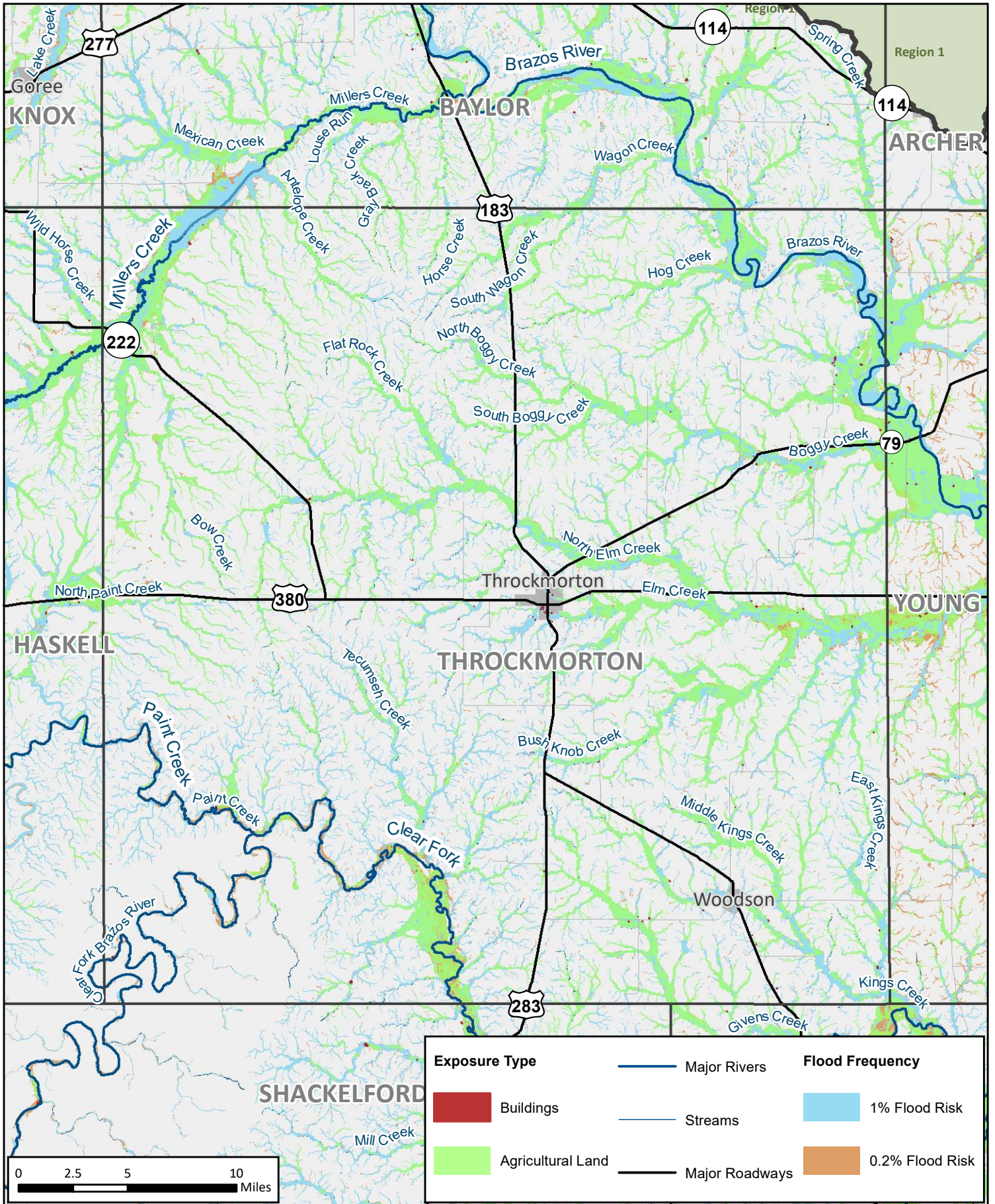
MAP 6C
Stonewall County



Existing Condition Flood Exposure

REGION 7 UPPER BRAZOS
2023 REGIONAL FLOOD PLAN

MAP 6C
Haskell County

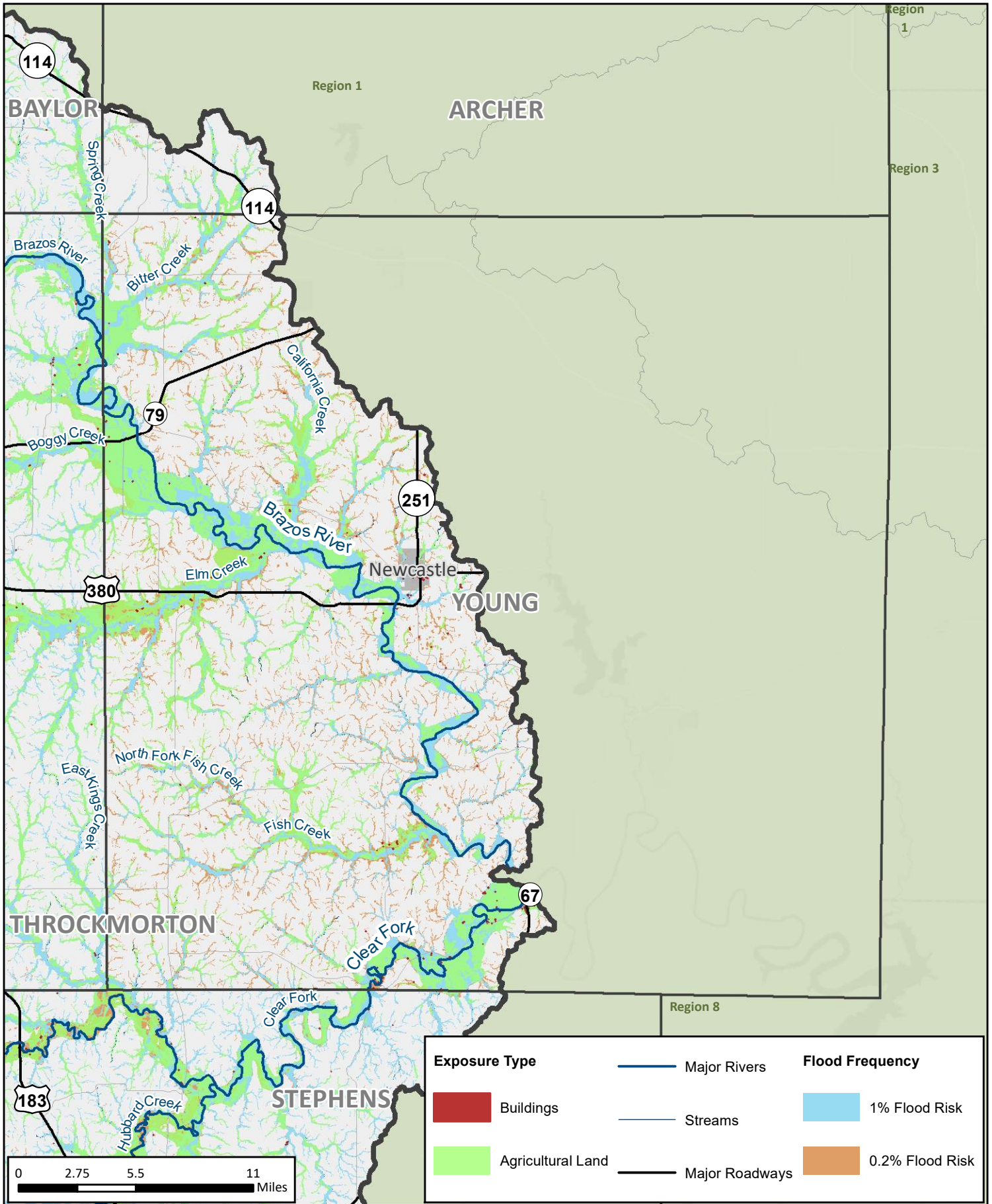


Existing Condition Flood Exposure

REGION 7 UPPER BRAZOS
2023 REGIONAL FLOOD PLAN

MAP 6C

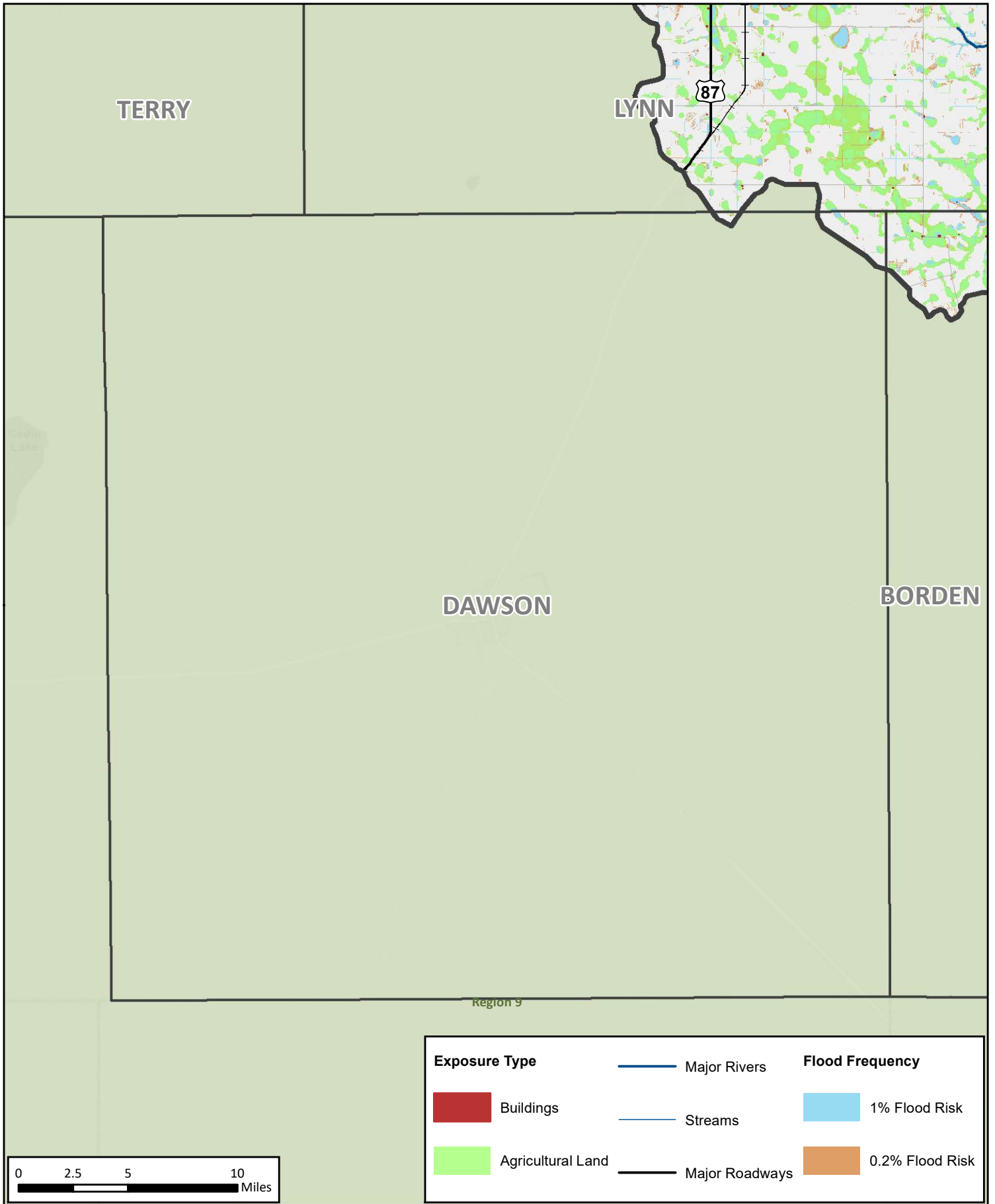
Throckmorton
County



Existing Condition Flood Exposure

REGION 7 UPPER BRAZOS
2023 REGIONAL FLOOD PLAN

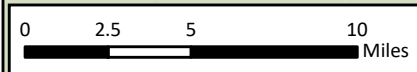
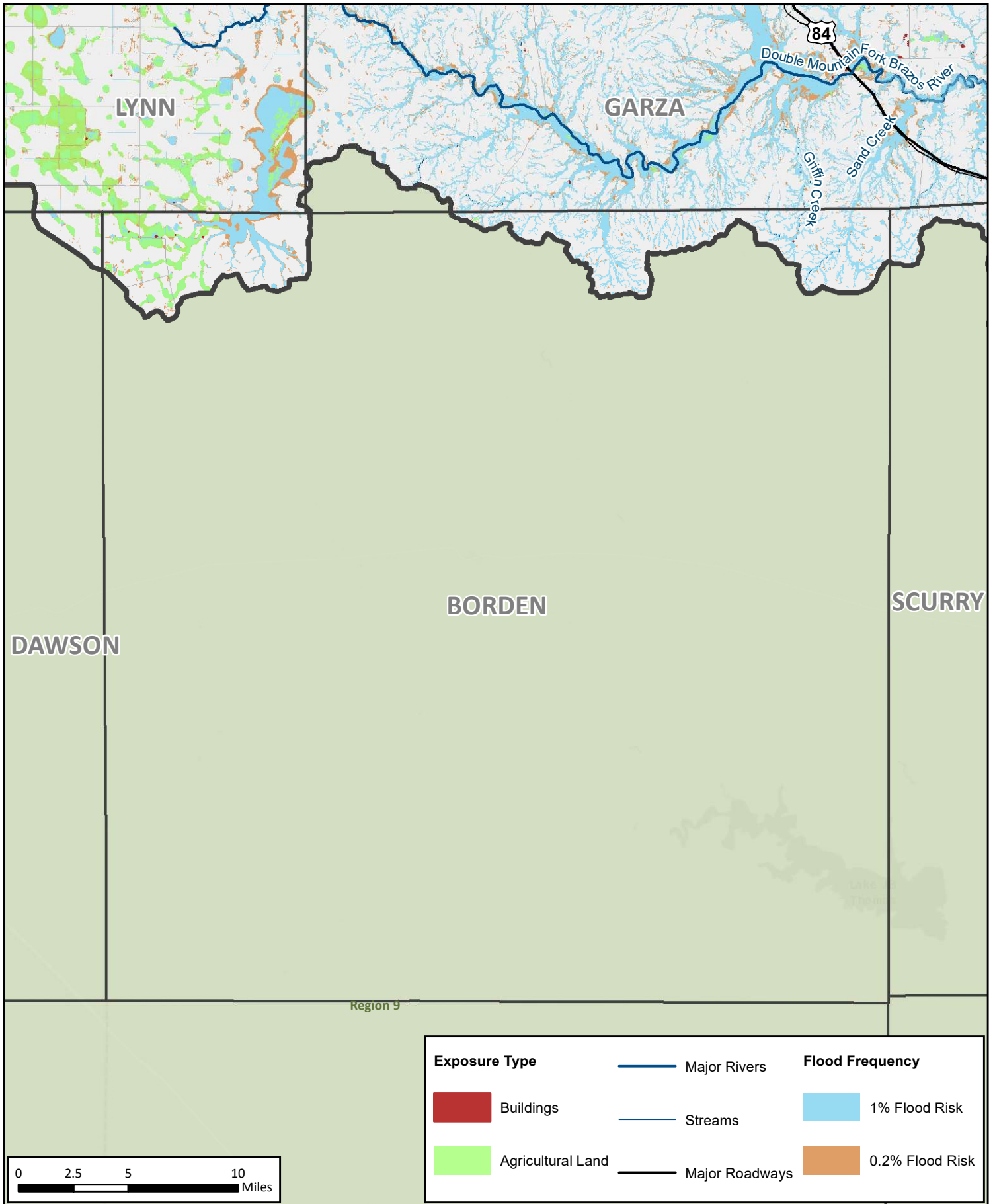
MAP 6C
Young County



Existing Condition Flood Exposure

REGION 7 UPPER BRAZOS
2023 REGIONAL FLOOD PLAN


MAP 6C
Dawson County



Exposure Type

 Buildings


 Agricultural Land


 Major Rivers

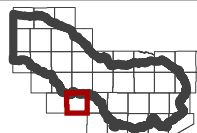
 Streams

 Major Roadways

Flood Frequency

 1% Flood Risk

 0.2% Flood Risk

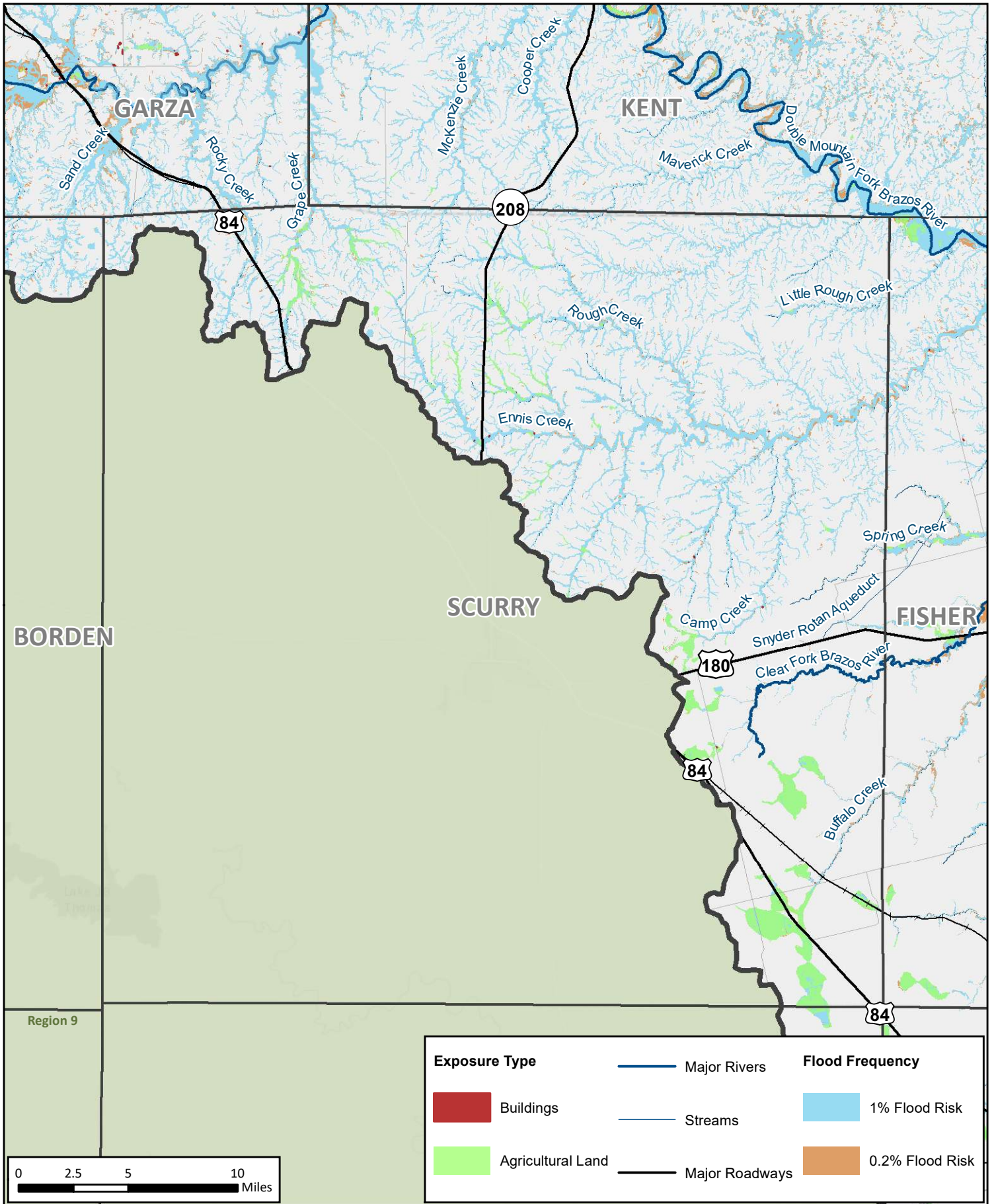


Existing Condition Flood Exposure

REGION 7 UPPER BRAZOS
2023 REGIONAL FLOOD PLAN

MAP 6C

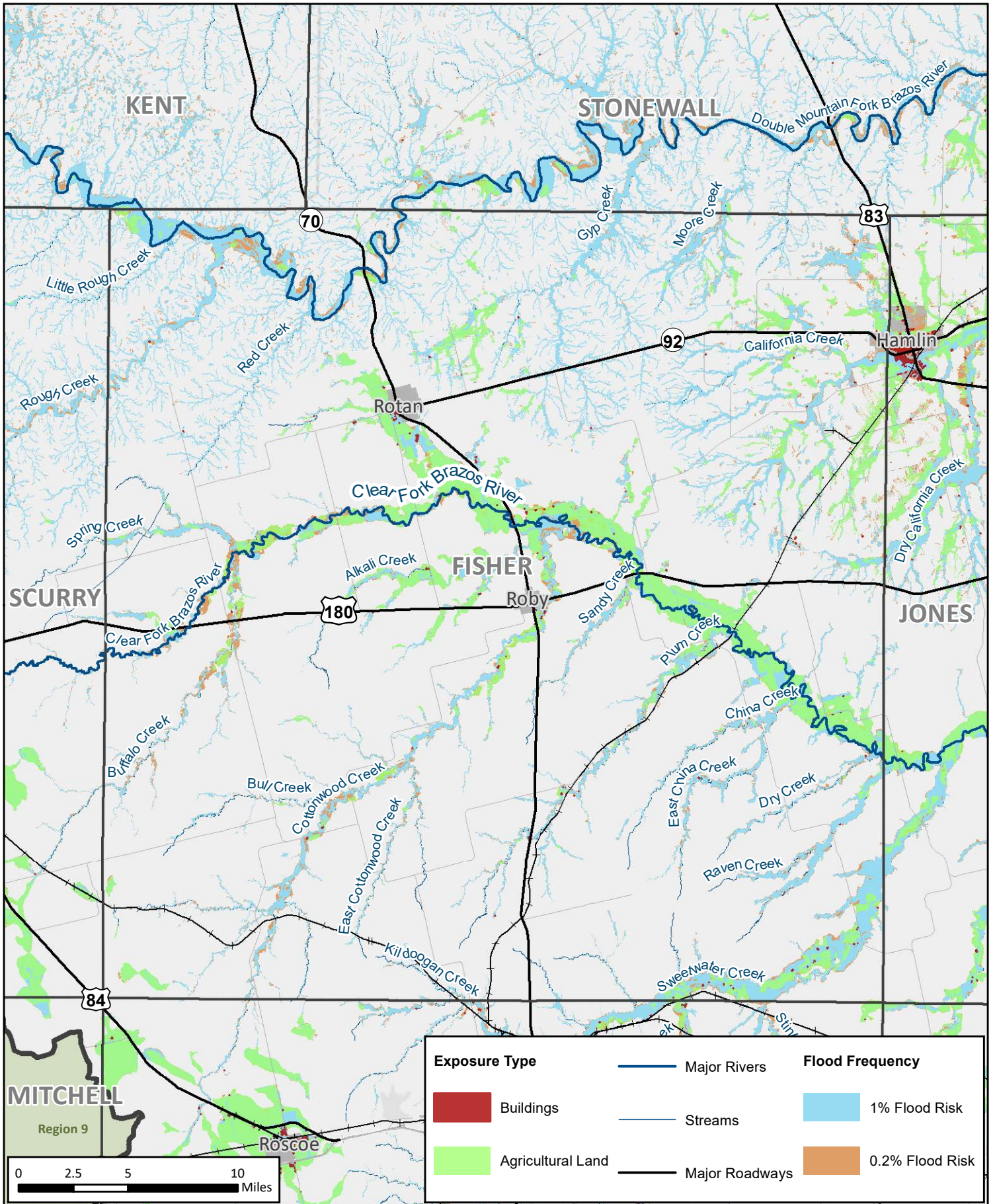
**Borden
County**



Existing Condition Flood Exposure

REGION 7 UPPER BRAZOS
2023 REGIONAL FLOOD PLAN

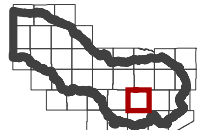
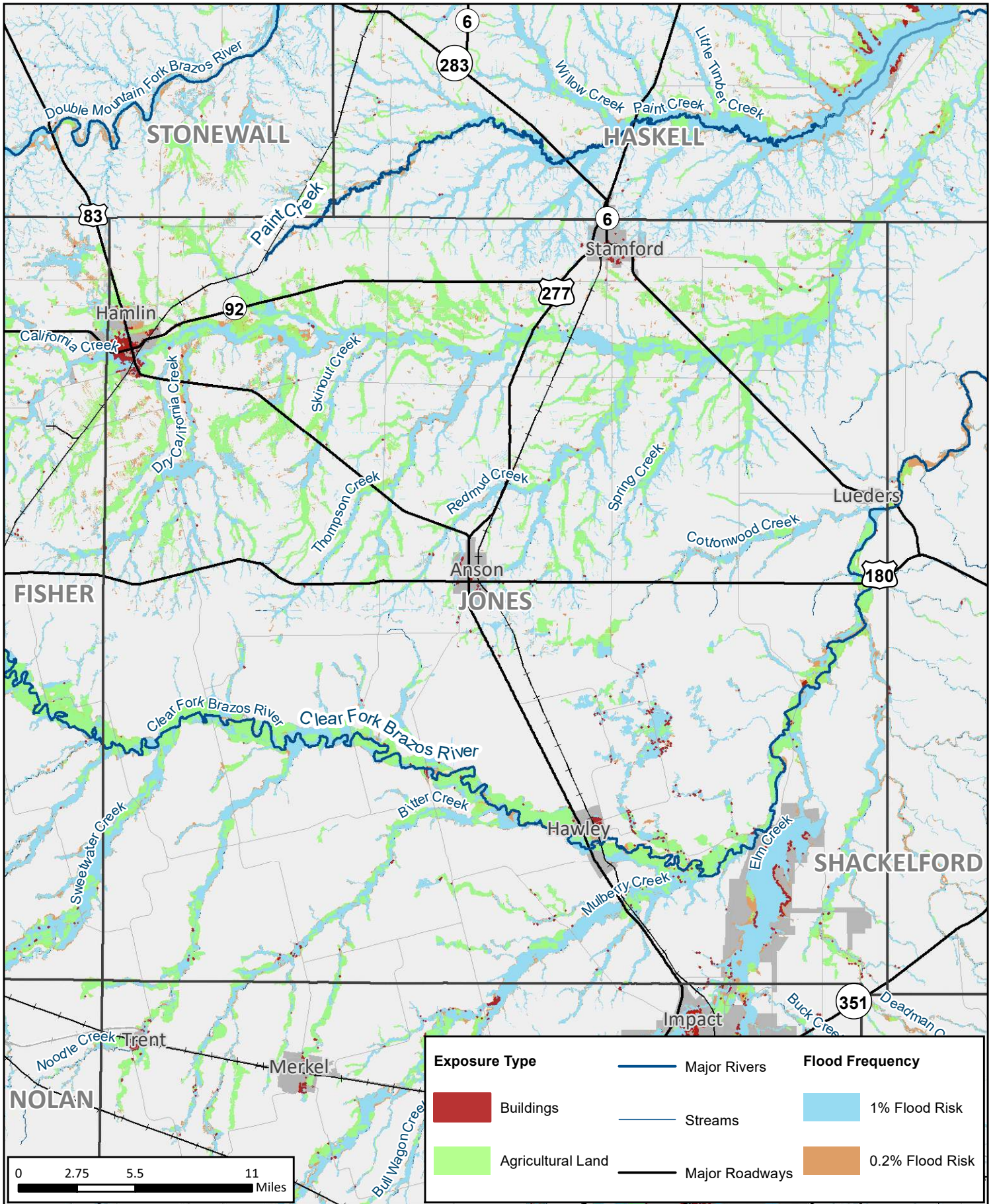
MAP 6C
Scurry County



Existing Condition Flood Exposure

REGION 7 UPPER BRAZOS
2023 REGIONAL FLOOD PLAN

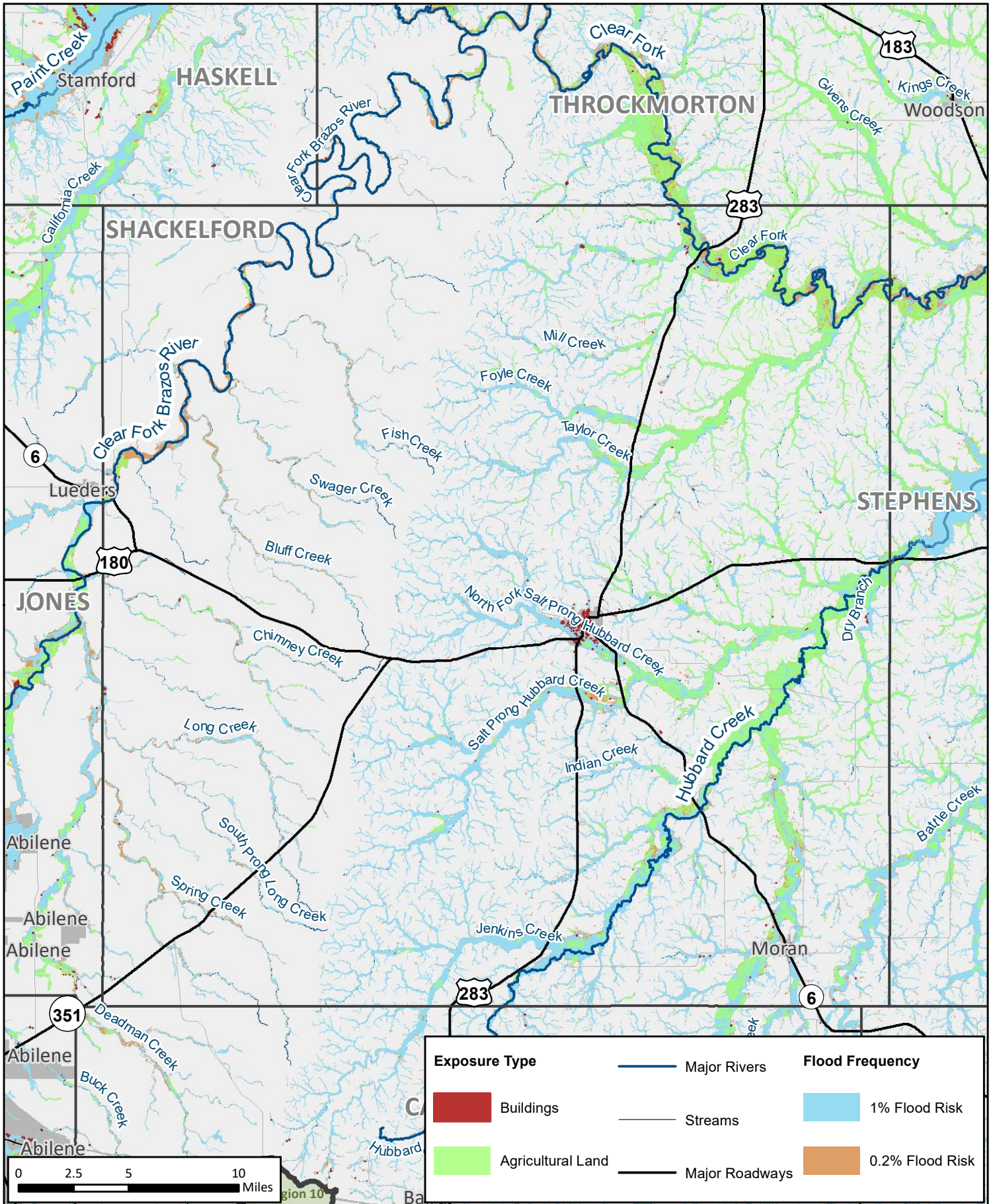
MAP 6C
Fisher County



Existing Condition Flood Exposure

REGION 7 UPPER BRAZOS
2023 REGIONAL FLOOD PLAN

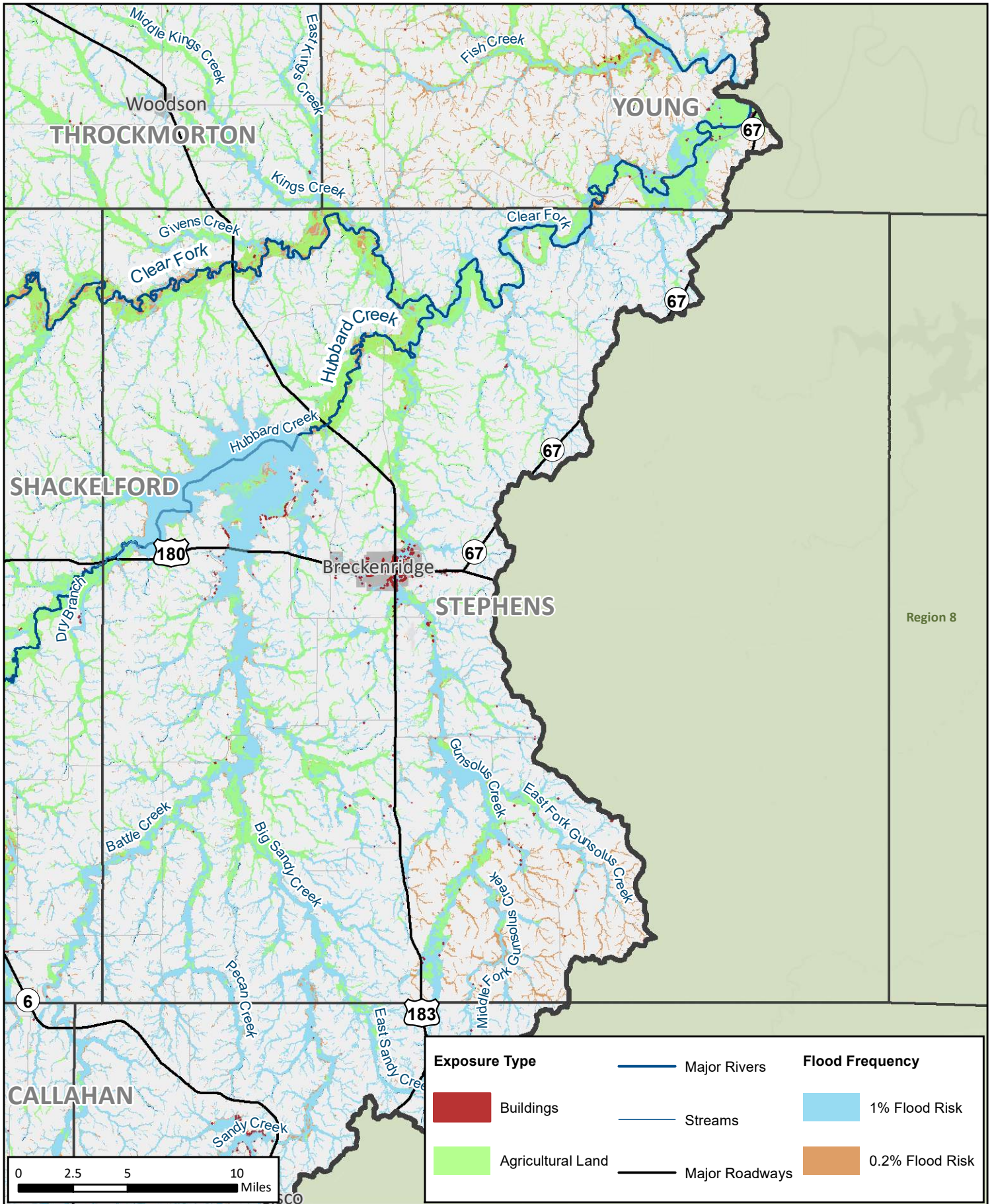
MAP 6C
Jones County



Existing Condition Flood Exposure

REGION 7 UPPER BRAZOS
2023 REGIONAL FLOOD PLAN

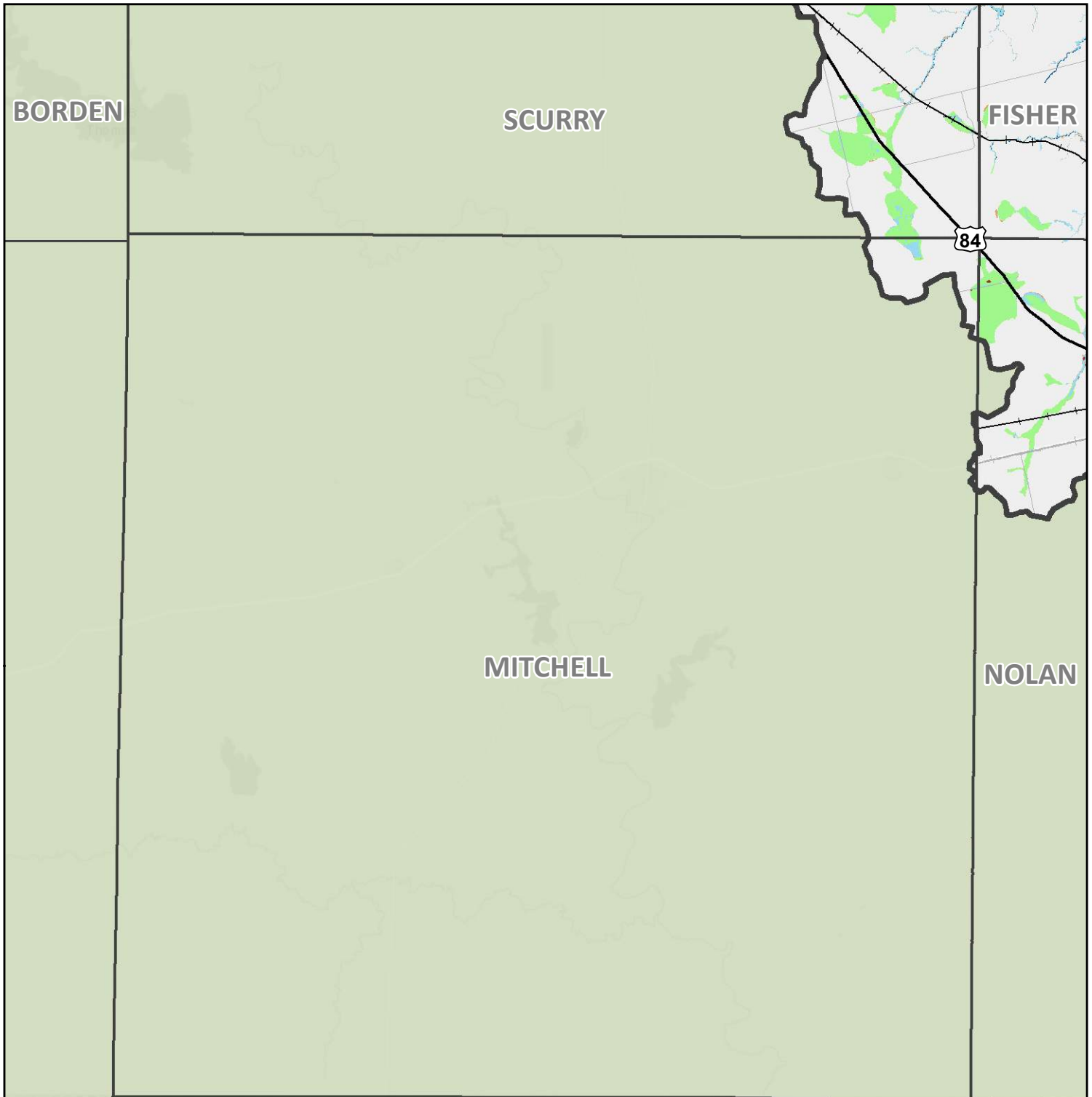
MAP 6C
**Shackelford
County**










Existing Condition Flood Exposure

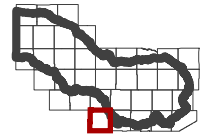
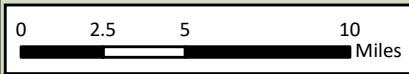
REGION 7 UPPER BRAZOS
2023 REGIONAL FLOOD PLAN

MAP 6C
Stephens County



Region 9

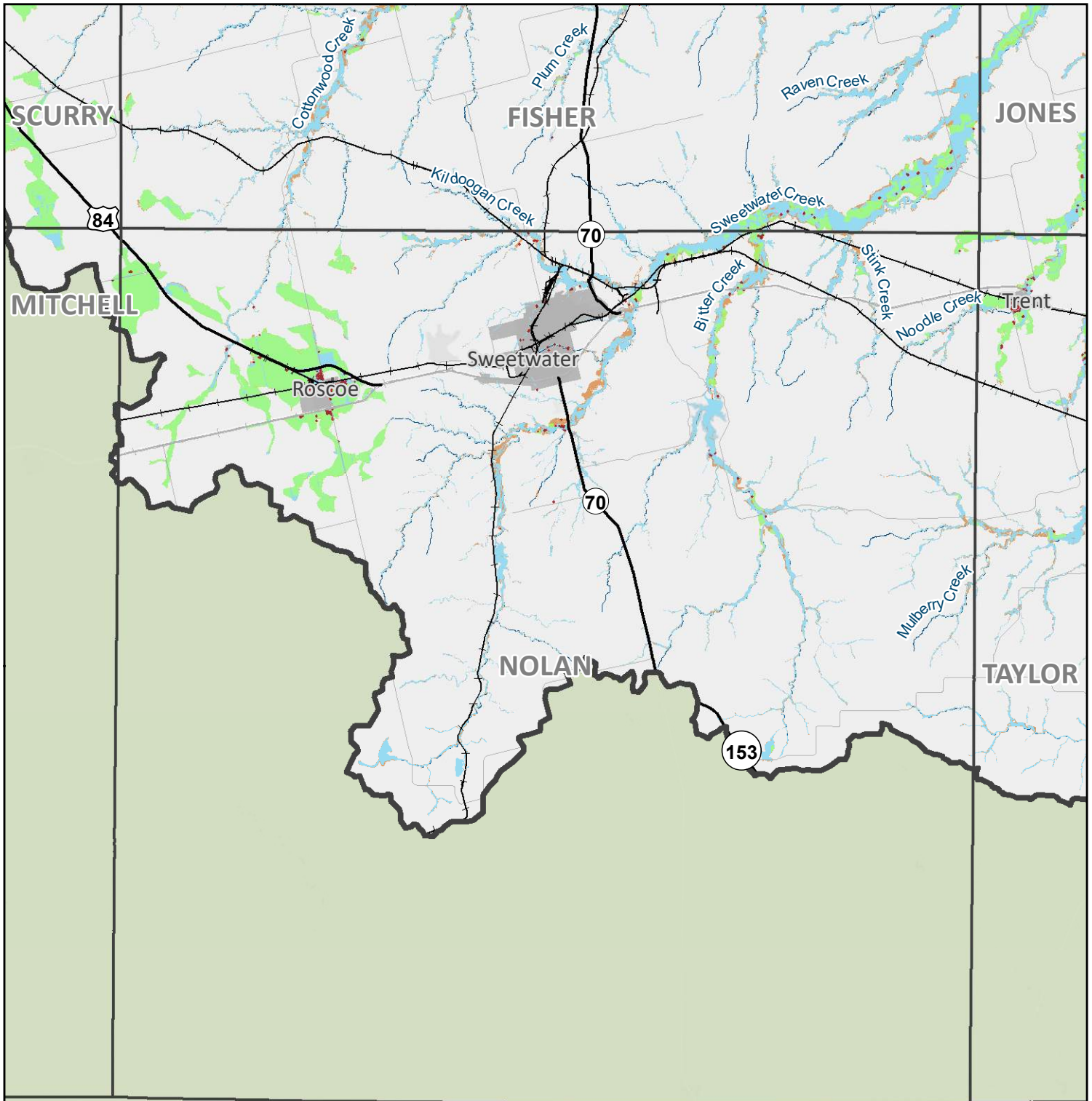
Exposure Type		Flood Frequency	
	Buildings		Major Rivers
	Agricultural Land		Streams
			Major Roadways
			1% Flood Risk
			0.2% Flood Risk



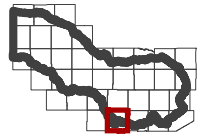
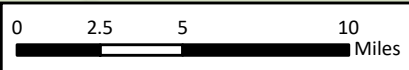
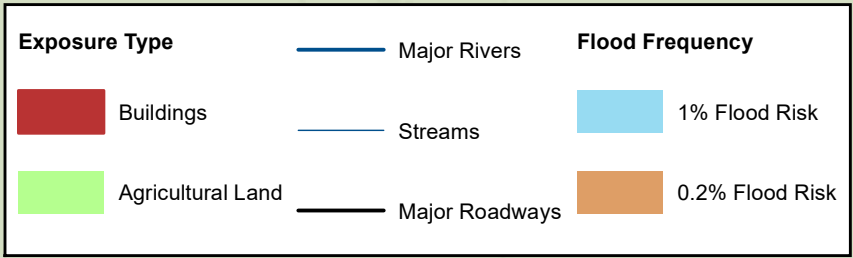
Existing Condition Flood Exposure

REGION 7 UPPER BRAZOS
2023 REGIONAL FLOOD PLAN

MAP 6C
Mitchell County



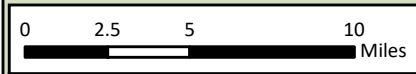
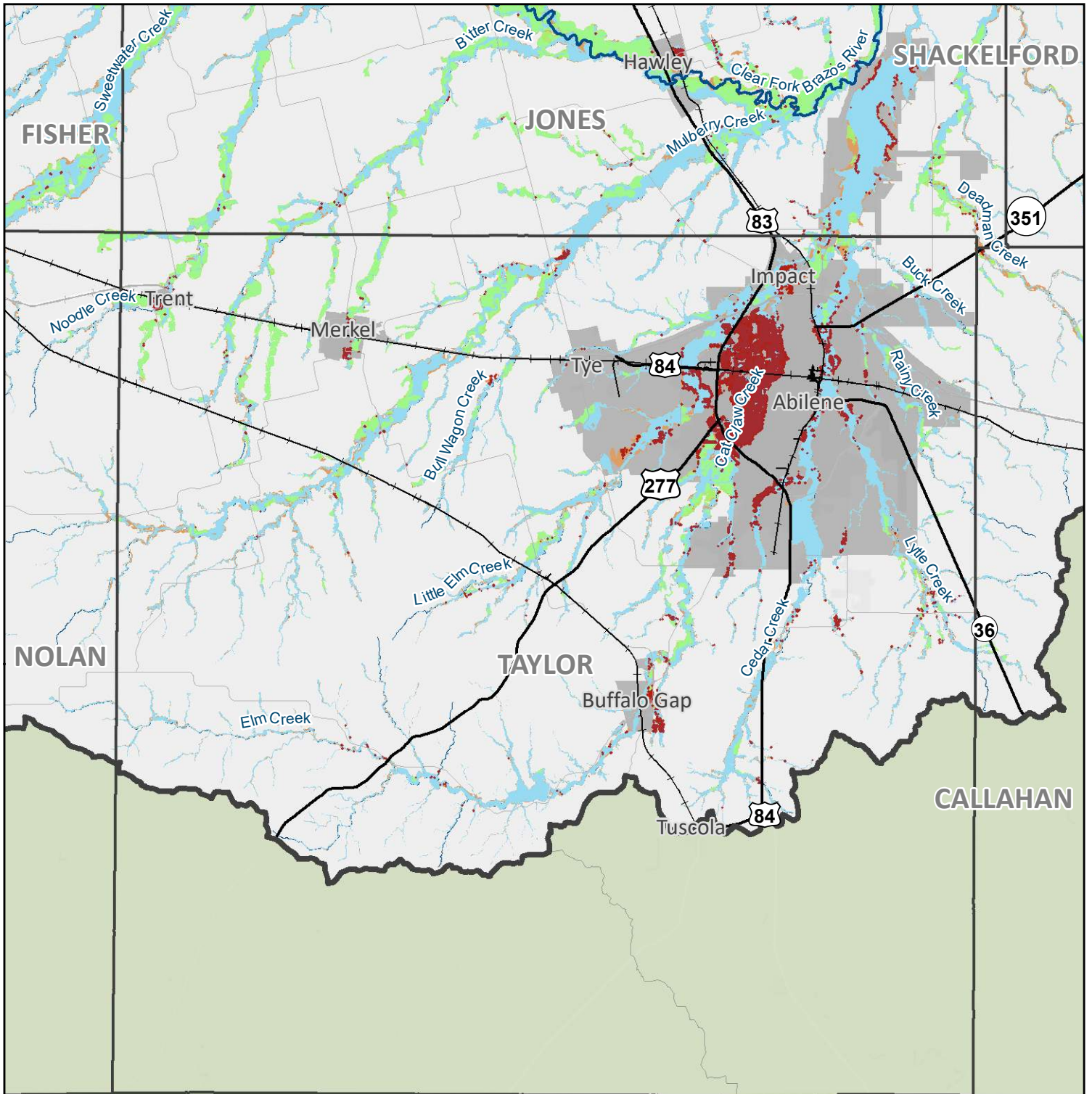
Region 9



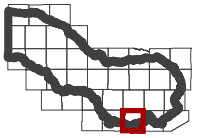
Existing Condition Flood Exposure

REGION 7 UPPER BRAZOS
2023 REGIONAL FLOOD PLAN

MAP 6C
Nolan County



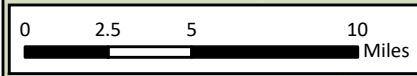
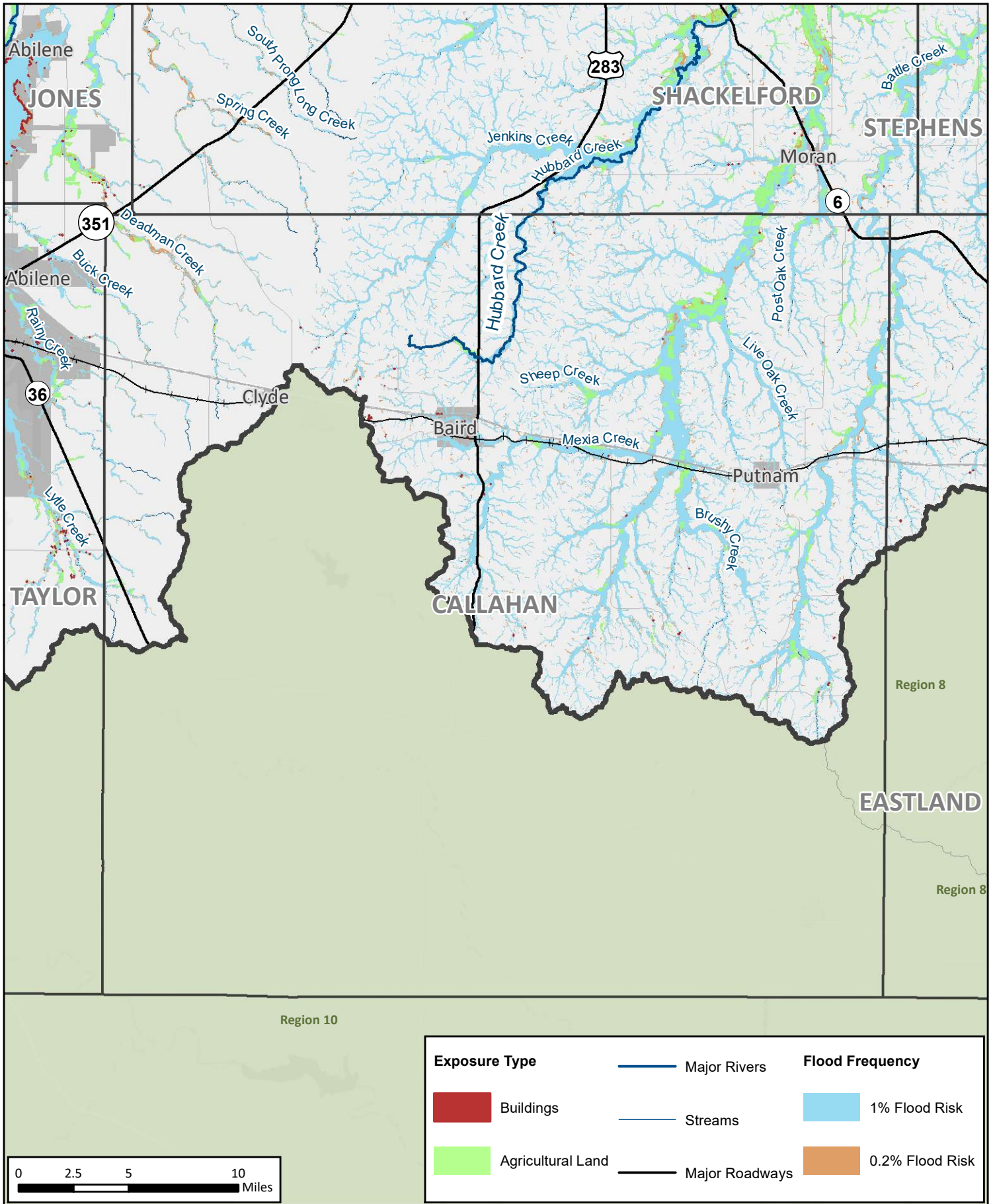
Exposure Type		Flood Frequency	
	Buildings		Major Rivers
	Agricultural Land		1% Flood Risk
	Streams		0.2% Flood Risk
	Major Roadways		



Existing Condition Flood Exposure

REGION 7 UPPER BRAZOS
2023 REGIONAL FLOOD PLAN

MAP 6C
Taylor County




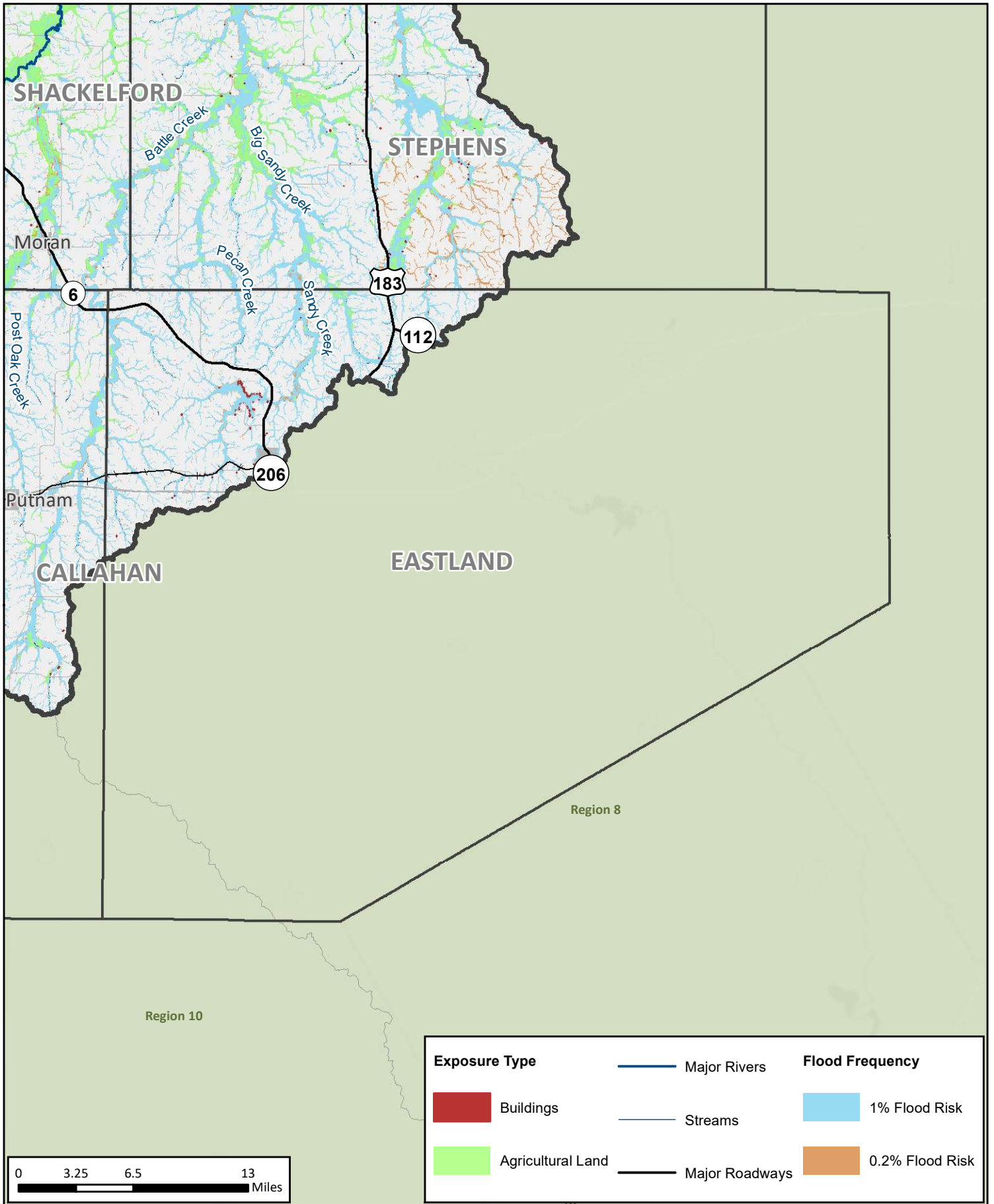
Exposure Type		Flood Frequency	
	Buildings		Major Rivers
	Agricultural Land		Streams
	Major Roadways		1% Flood Risk
			0.2% Flood Risk










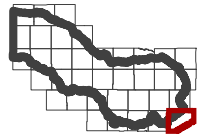
Existing Condition Flood Exposure

REGION 7 UPPER BRAZOS
2023 REGIONAL FLOOD PLAN

MAP 6C
Callahan County



Exposure Type		Flood Frequency	
	Buildings		1% Flood Risk
	Agricultural Land		0.2% Flood Risk
	Major Rivers		Streams
	Major Roadways		



Existing Condition Flood Exposure

REGION 7 UPPER BRAZOS
2023 REGIONAL FLOOD PLAN

MAP 6C
Eastland County